

Ordnance Survey Ireland Licence No 2014/18/CCMA Roscommon County Council  
© Ordnance Survey Ireland and Government of Ireland.

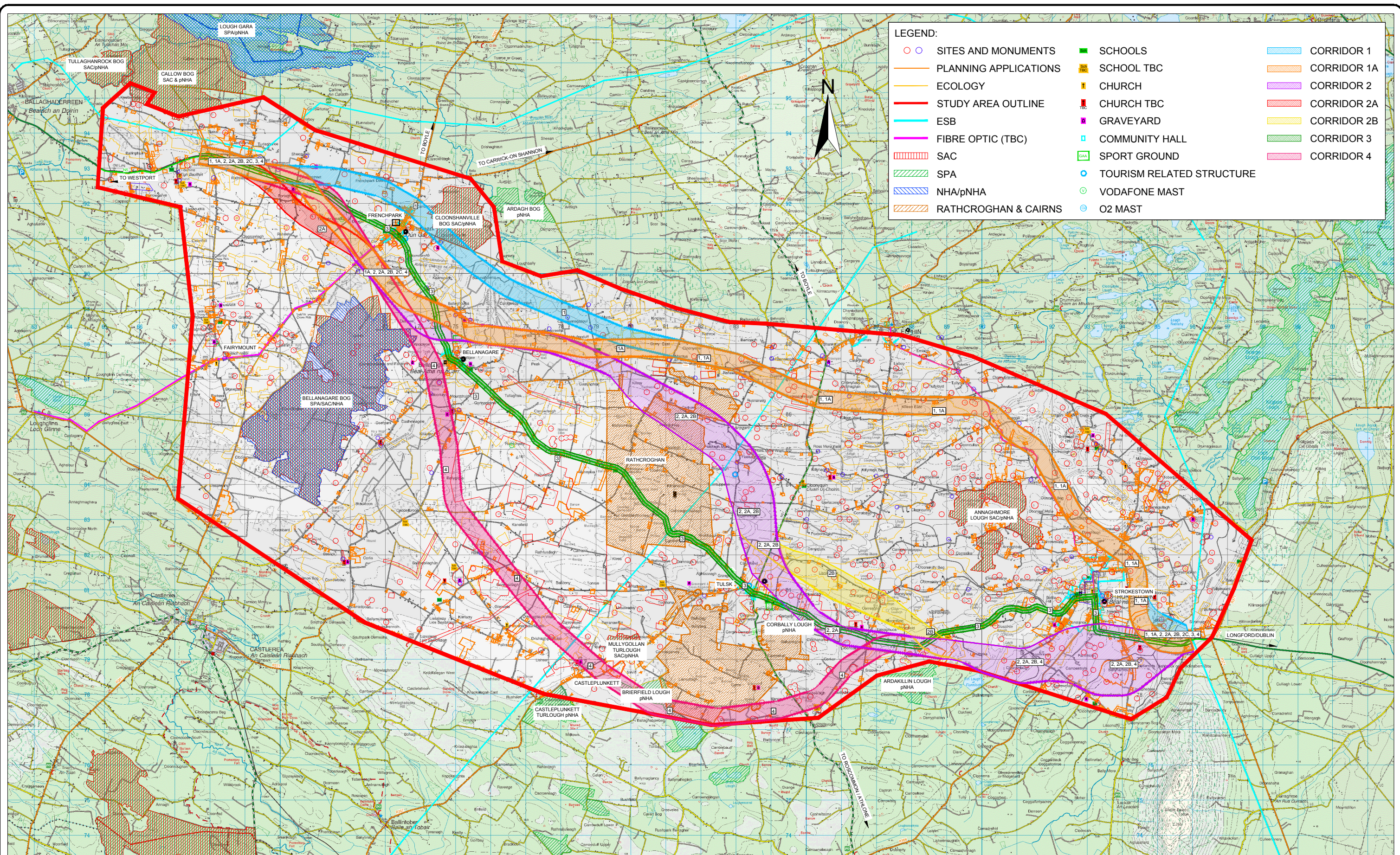


Roughan & O'Donovan-AECOM Alliance  
Arena House, Arena Road,  
Sandyford, Dublin 18.  
Tel: +353 (1) 2940800  
Fax: +353 (1) 2940820  
e-mail: info@rod.ie  
Website: www.rod.ie  
www.aecom.com

Project  
**N5 BALLAGHADERREEN TO SCRAMOG  
ROAD PROJECT**  
**ENVIRONMENTAL IMPACT  
ASSESSMENT REPORT**

Title		Study Area Including Constraints	
Designed: RJS	File:	Status:	E.I.A.R.
Drawn: LA	Job No: 14.155	Checked: BC	Scale: 1:100,000 @ A3
Approved: JET	Date: December 2017	Fig 3.1	Rev:

DO NOT SCALE USE FIGURED DIMENSIONS ONLY



**LEGEND:**

	SITES AND MONUMENTS		SCHOOLS		CORRIDOR 1
	PLANNING APPLICATIONS		SCHOOL TBC		CORRIDOR 1A
	ECOLOGY		CHURCH		CORRIDOR 2
	STUDY AREA OUTLINE		CHURCH TBC		CORRIDOR 2A
	ESB		GRAVEYARD		CORRIDOR 2B
	FIBRE OPTIC (TBC)		COMMUNITY HALL		CORRIDOR 3
	SAC		SPORT GROUND		CORRIDOR 4
	SPA		TOURISM RELATED STRUCTURE		VODAFONE MAST
	NHA/pNHA		O2 MAST		
	RATHCROGHAN & CAIRNS				

Ordnance Survey Ireland Licence No 2014/18/CCMA Roscommon County Council  
© Ordnance Survey Ireland and Government of Ireland.



Roughan & O'Donovan-AECOM Alliance

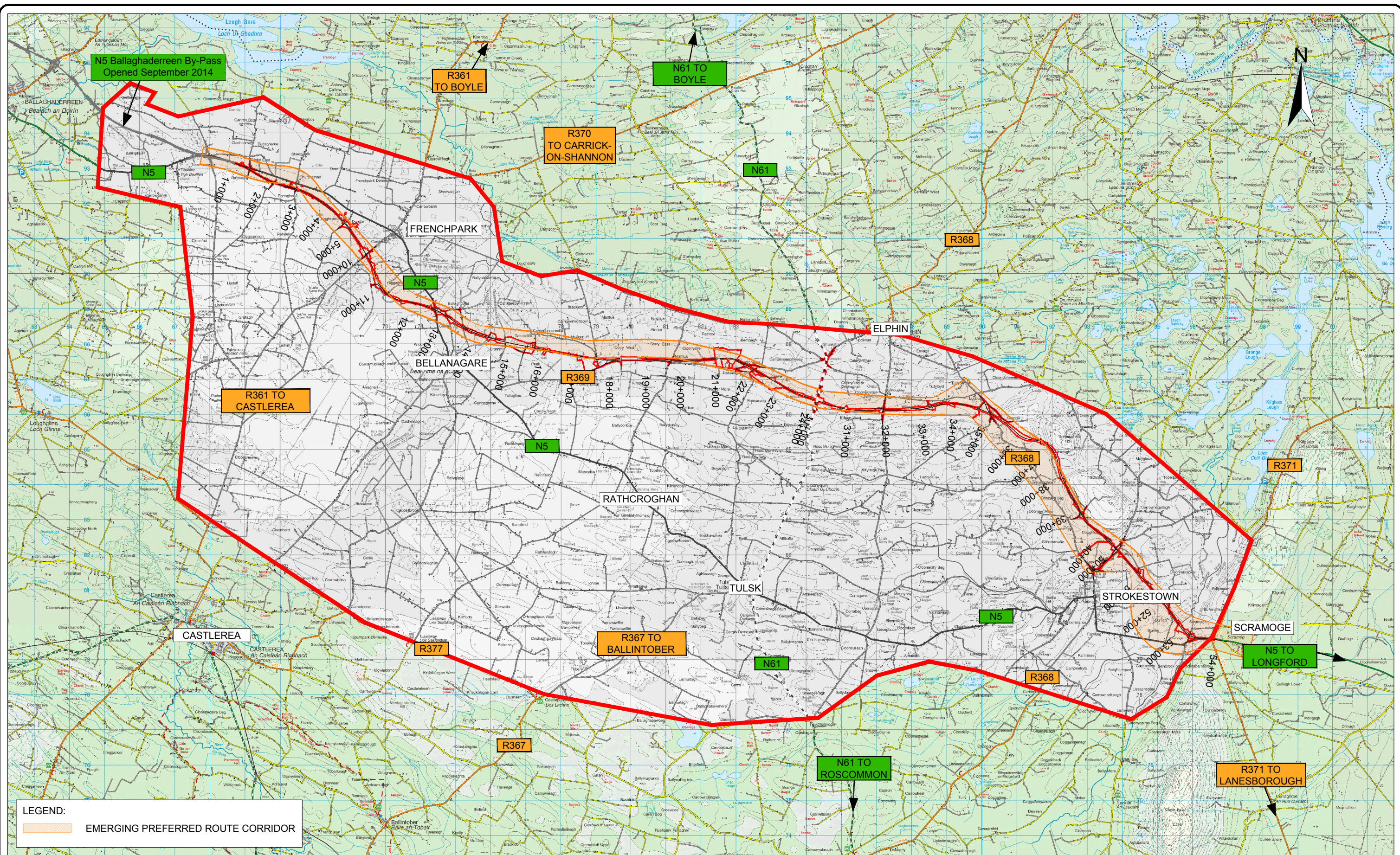
Arena House, Arena Road,  
Sandyford, Dublin 18.  
Tel : +353 (1) 2940800  
Fax : +353 (1) 2940820  
e-mail : info@rod.ie  
Website : www.rod.ie  
www.aecom.com

Project  
**N5 BALLAGHADERREEN TO SCRAMOGUE ROAD PROJECT**

**ENVIRONMENTAL IMPACT ASSESSMENT REPORT**

Title		Route Corridors Including Constraints	
Designed: RJS	File:	Status:	E.I.A.R.
Drawn: LA	Job No: 14.155		
Checked: BC	Scale: 1:100,000 @ A3	Drawing No:	Fig 3.2
Approved: JET	Date: December 2017		

DO NOT SCALE USE FIGURED DIMENSIONS ONLY



Ordnance Survey Ireland Licence No 2014/18/CCMA Roscommon County Council  
 © Ordnance Survey Ireland and Government of Ireland



Roughan & O'Donovan-AECOM Alliance

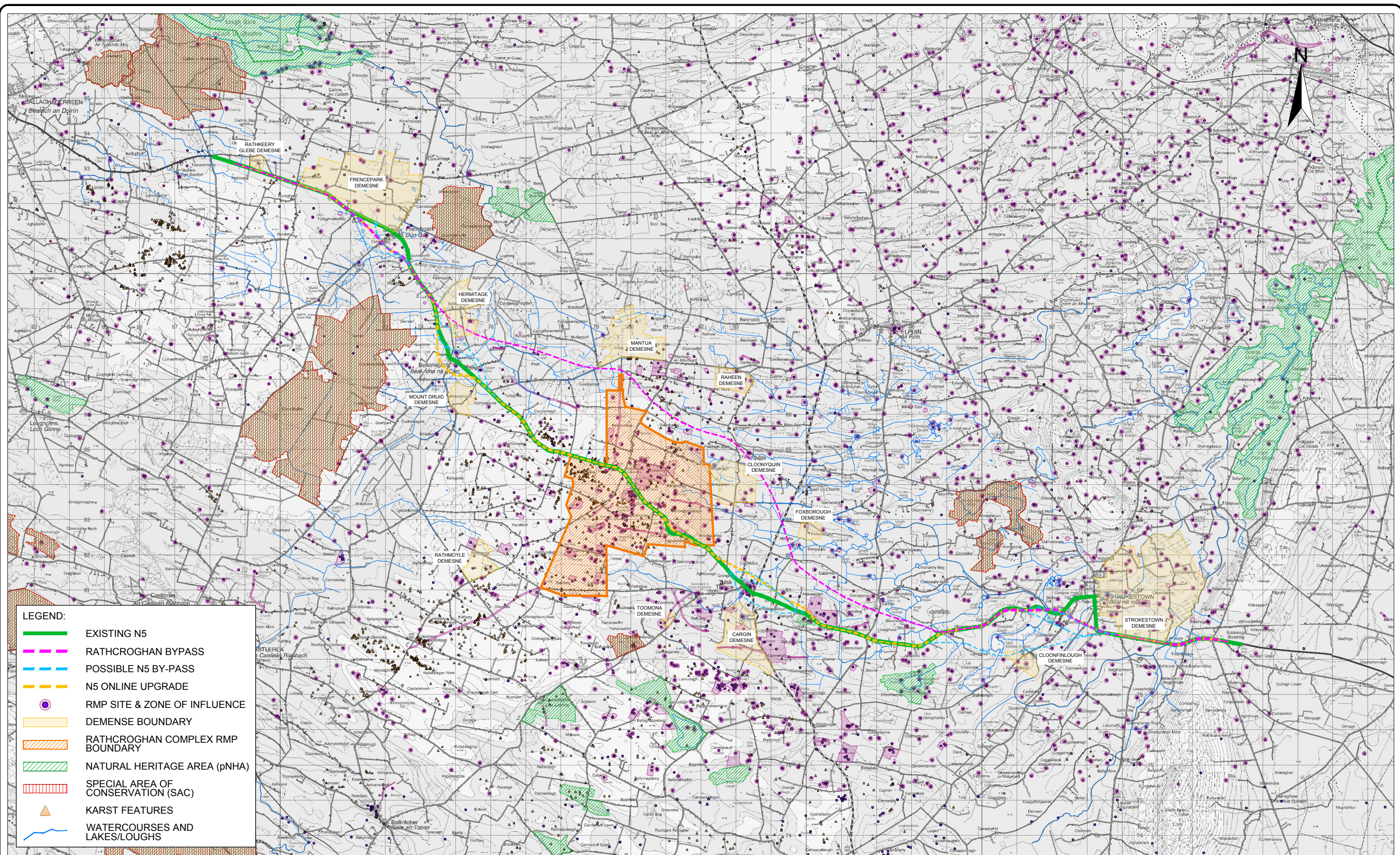
Arena House, Arena Road,  
 Sandyford, Dublin 18.  
 Tel : +353 (1) 2940800  
 Fax : +353 (1) 2940820  
 e-mail : info@rod.ie  
 Website : www.rod.ie  
 www.aecom.com

Project  
**N5 BALLAGHADERREEN TO SCRAMOGE ROAD PROJECT**

ENVIRONMENTAL IMPACT ASSESSMENT REPORT

Title		Emerging Preferred Route Corridor	
Designed: RJS	File: 14_155	Status: E.I.A.R.	
Drawn: MM	Job No: 14_155		
Checked: BC	Scale: 1:100,000 @ A3	Drawing No: Fig 3.3	Rev:
Approved: JET	Date: December 2017		

DO NOT SCALE USE FIGURED DIMENSIONS ONLY



Ordnance Survey Ireland Licence No 2014/18/CCMA Roscommon County Council  
© Ordnance Survey Ireland and Government of Ireland.



Arena House, Arena Road,  
Sandyford, Dublin 18.  
Tel : +353 (1) 2940800  
Fax : +353 (1) 2940820  
e-mail : info@rod.ie  
Website : www.rod.ie  
www.aecom.com

Roughan & O'Donovan-AECOM  
Alliance

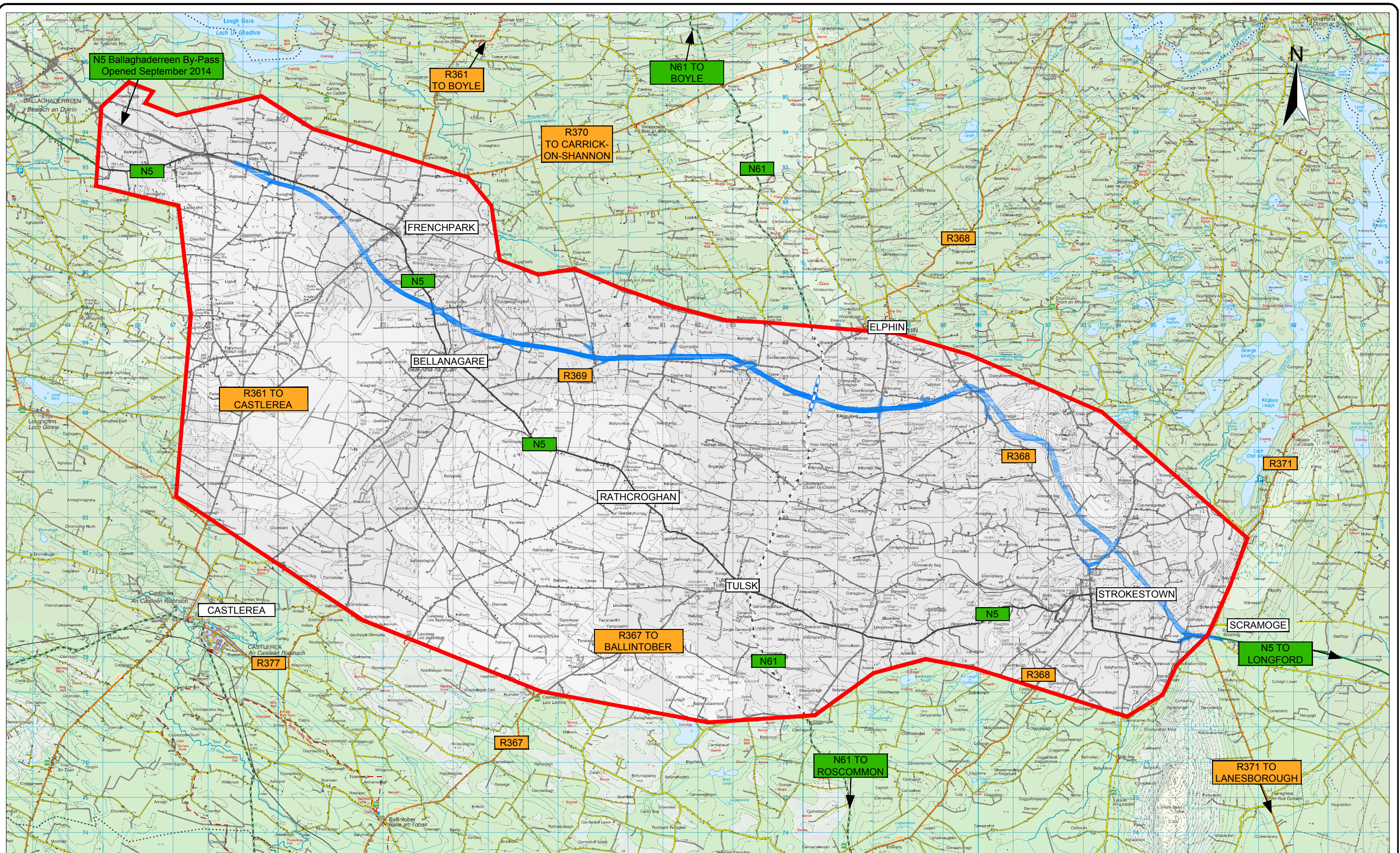
Project  
**N5 BALLAGHADERREEN TO SCRAMOG  
ROAD PROJECT**

**ENVIRONMENTAL IMPACT  
ASSESSMENT REPORT**

Title  
Online Option with Bypasses of  
Frenchpark, Bellanagare, Rathcroghan RMP,  
Tulsk and Strokestown

Designed: RJS	File: 14.155	Status: E.I.A.R.
Drawn: LA	Job No: 14.155	
Checked: BC	Scale: 1:100,000 @ A3	Drawing No: Fig 3.4
Approved: JET	Date: December 2017	Rev:

DO NOT SCALE USE FIGURED DIMENSIONS ONLY



Ordnance Survey Ireland Licence No 2014/18/CCMA Roscommon County Council  
© Ordnance Survey Ireland and Government of Ireland.



Roughan & O'Donovan-AECOM Alliance

Arena House, Arena Road,  
Sandyford, Dublin 18.  
Tel : +353 (1) 2940800  
Fax : +353 (1) 2940820  
e-mail : info@rod.ie  
Website : www.rod.ie  
www.aecom.com

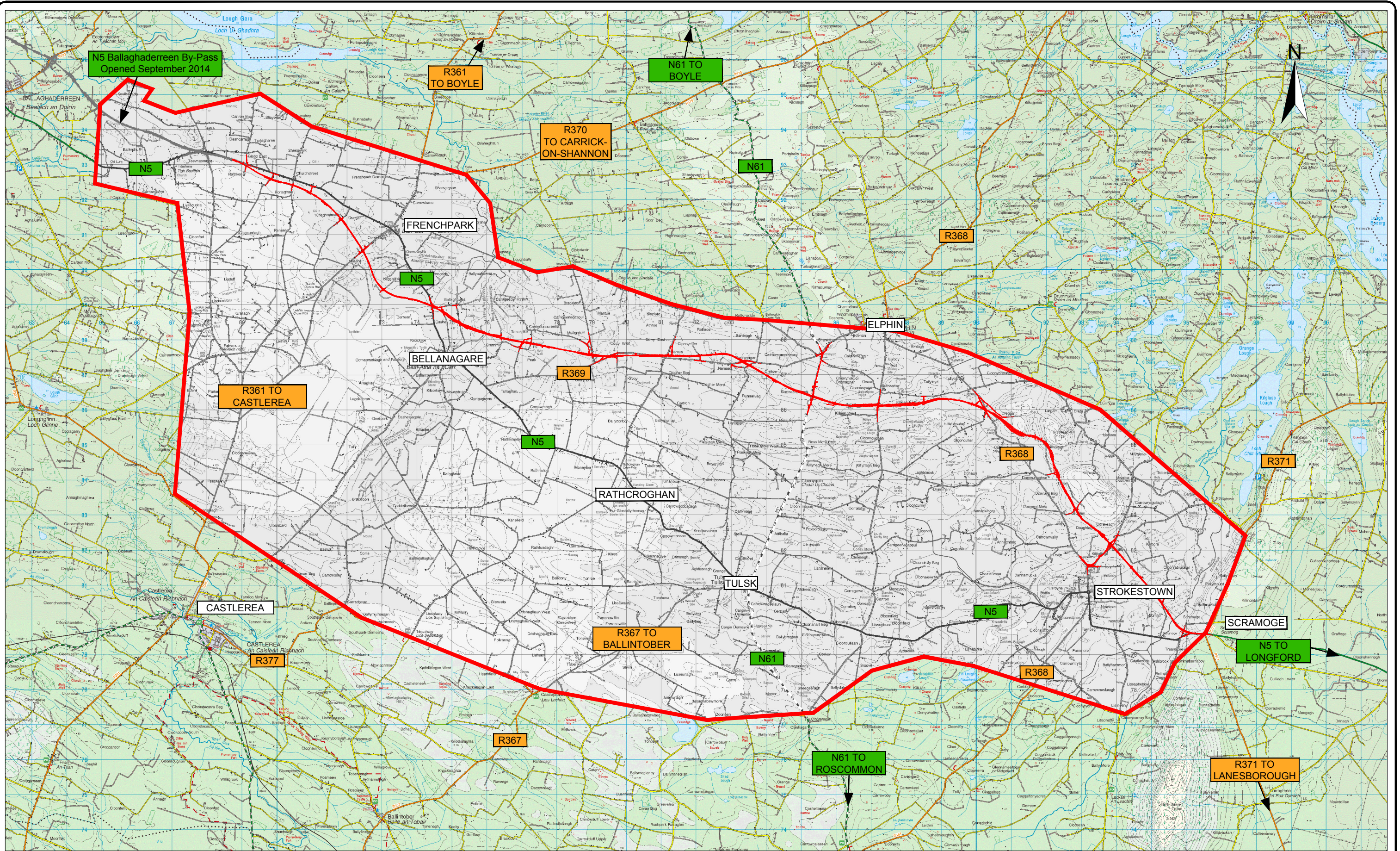
Project  
**N5 BALLAGHADERREEN TO SCRAMOGE ROAD PROJECT**

**ENVIRONMENTAL IMPACT ASSESSMENT REPORT**

Title  
Route Displayed at Public Consultation 3

Designed: RJS	File: 14_155	Status: E.I.A.R.
Drawn: LA	Job No: 14_155	
Checked: BC	Scale: 1:100,000 @ A3	Drawing No: Fig 3.5
Approved: JET	Date: December 2017	Rev:

DO NOT SCALE USE FIGURED DIMENSIONS ONLY



Ordnance Survey Ireland Licence No 2014/18/CCMA Roscommon County Council  
 © Ordnance Survey Ireland and Government of Ireland.



Roughan & O'Donovan-AECOM Alliance

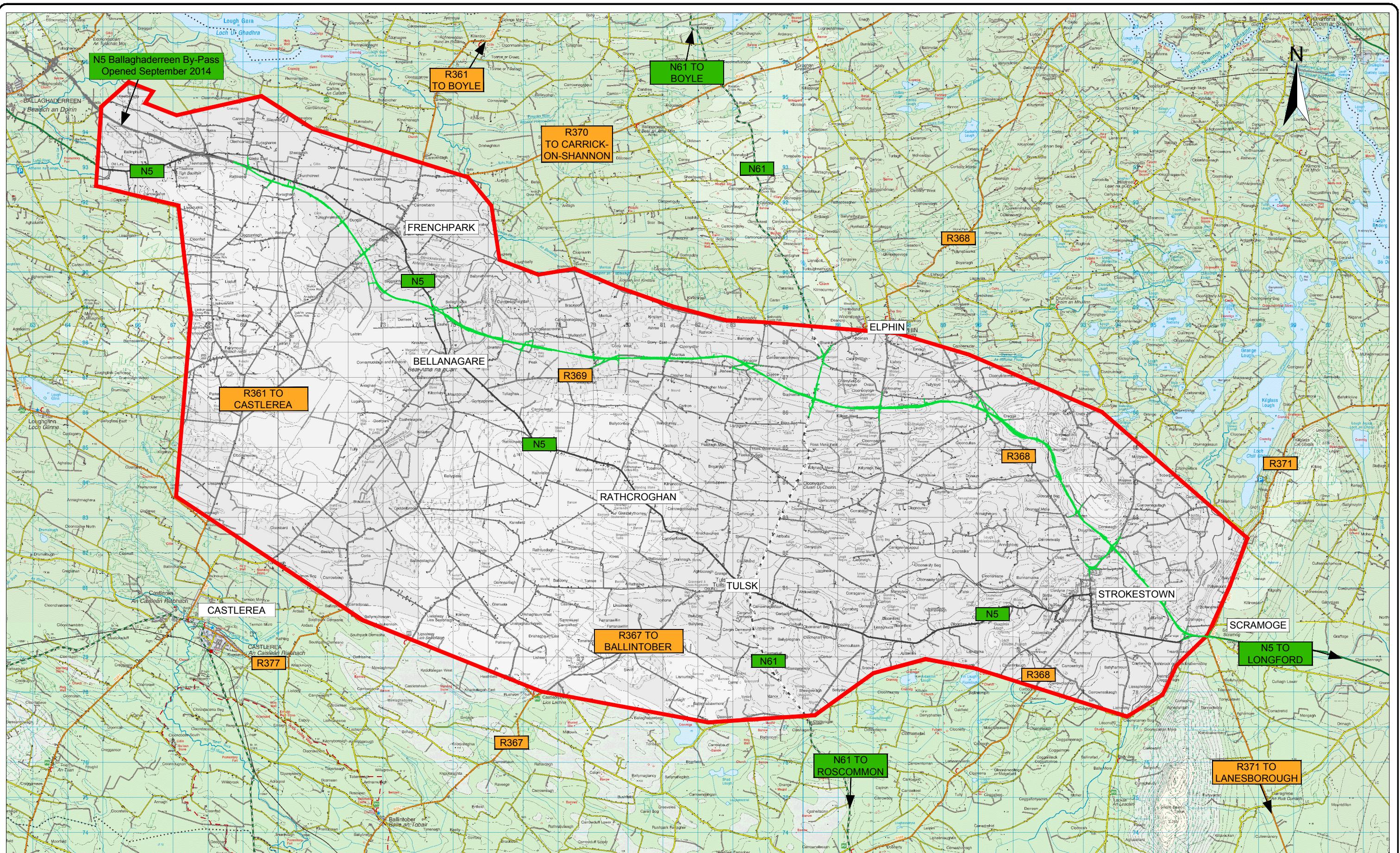
Arena House, Arena Road,  
 Sandyford, Dublin 18.  
 Tel : +353 (1) 2940800  
 Fax : +353 (1) 2940820  
 e-mail : info@rod.ie  
 Website : www.rod.ie  
 www.aecom.com

Project  
**N5 BALLAGHADERREEN TO SCRAMOGUE ROAD PROJECT**

ENVIRONMENTAL IMPACT ASSESSMENT REPORT

Title		Peer Review Alignment	
Designed: RJS	File:	Status:	E.I.A.R.
Drawn: LA	Job No: 14.155		
Checked: BC	Scale: 1:100,000 @ A3	Drawing No:	Fig 3.6
Approved: JET	Date: December 2017		

DO NOT SCALE USE FIGURED DIMENSIONS ONLY



Ordnance Survey Ireland Licence No 2014/18/CCMA Roscommon County Council  
 © Ordnance Survey Ireland and Government of Ireland.



**Roughan & O'Donovan-AECOM Alliance**

**ROD AECOM**

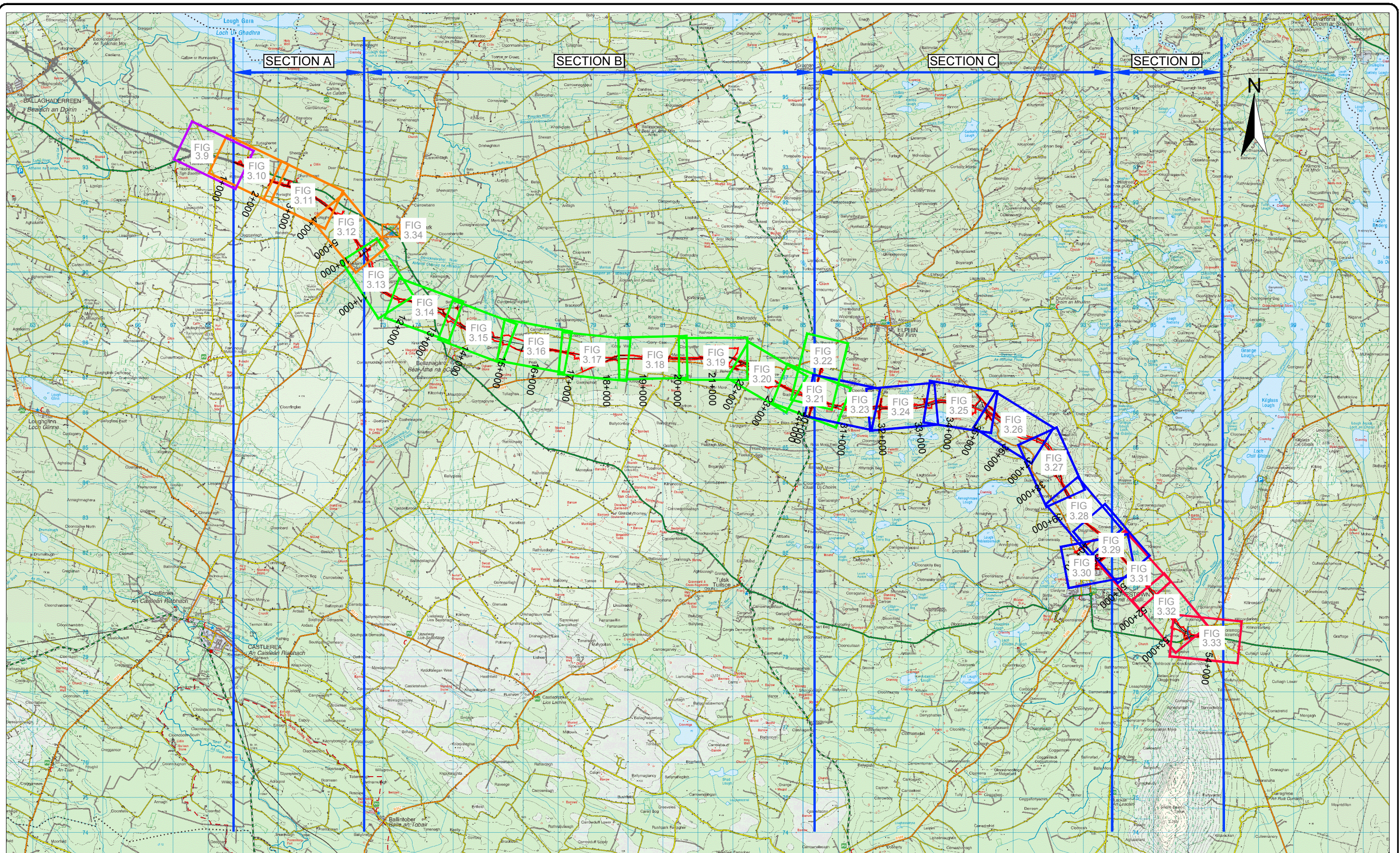
Arena House, Arena Road,  
 Sandyford, Dublin 18.  
 Tel : +353 (1) 2940800  
 Fax : +353 (1) 2940820  
 e-mail : info@rod.ie  
 Website : www.rod.ie  
 www.aecom.com

Project  
**N5 BALLAGHADERREEN TO SCRAMOGE ROAD PROJECT**

**ENVIRONMENTAL IMPACT ASSESSMENT REPORT**

Title		Developed Route	
Designed: RJS	File: 14_155	Status: E.I.A.R.	
Drawn: LA	Job No: 14.155		
Checked: BC	Scale: 1:100,000 @ A3	Drawing No: Fig 3.7	Rev:
Approved: JET	Date: December 2017		

DO NOT SCALE USE FIGURED DIMENSIONS ONLY



Ordnance Survey Ireland Licence No 2014/18/CCMA Roscommon County Council  
© Ordnance Survey Ireland and Government of Ireland.



**Roughan & O'Donovan-AECOM Alliance**

**ROD AECOM**

Arena House, Arena Road,  
Sandyford, Dublin 18.  
Tel : +353 (1) 2940800  
Fax : +353 (1) 2940820  
e-mail : info@rod.ie  
Website : www.rod.ie  
www.aecom.com

Project  
**N5 BALLAGHADERREEN TO SCRAMOG  
ROAD PROJECT**

**ENVIRONMENTAL IMPACT  
ASSESSMENT REPORT**

Title		Plan on Aerial Photography Sheet Layout	
Designed: IC	File: 14.155	Status: E.I.A.R.	
Drawn: MM	Job No: 14.155		
Checked: BC	Scale: 1:100,000 (@ A3)	Drawing No: Fig 3.8	Rev:
Approved: JET	Date: December 2017		

DO NOT SCALE USE FIGURED DIMENSIONS ONLY



**LEGEND:**

- TEXT TOWNLAND NAMES
- TEXT OTHER FEATURES
- PROPERTY TO BE ACQUIRED
- MATERIAL DEPOSITION AREAS
- SITE COMPOUND
- CPO LINE
- TOWNLAND BOUNDARY
- ATTENUATION PONDS

**NOTE:**

1. Date of Photography - 2012
2. The design has been developed to a stage to permit a fully informed Environmental Impact Assessment to be carried out on the proposed road development. Modifications may be made to avail of opportunities to improve the design at the detailed design stage in light of experience on the ground or other innovations, provided this has no significant adverse environmental impacts over and above those considered in the current Environmental Impact Assessment.



Ordnance Survey Ireland Licence No 2014/18/CCMA Roscommon County Council  
© Ordnance Survey Ireland and Government of Ireland.



Roughan & O'Donovan-AECOM Alliance  
Arena House, Arena Road,  
Sandyford, Dublin 18.  
Tel : +353 (1) 2940800  
Fax : +353 (1) 2940820  
e-mail : info@rod.ie  
Website : www.rod.ie  
www.aecom.com

Project  
**N5 BALLAGHADERREEN TO SCRAMOGE ROAD PROJECT**

**ENVIRONMENTAL IMPACT ASSESSMENT REPORT**

Title  
Plan on Aerial Photography  
Ballaghaderreen By-Pass Tie-In  
Sheet 1 of 1

Designed: IC	File:	Status: E.I.A.R.
Drawn: MM	Job No: 14.155	
Checked: BC	Scale: 1:5,000 (@ A3)	Drawing No: Fig 3.9
Approved: JET	Date: December 2017	Rev:

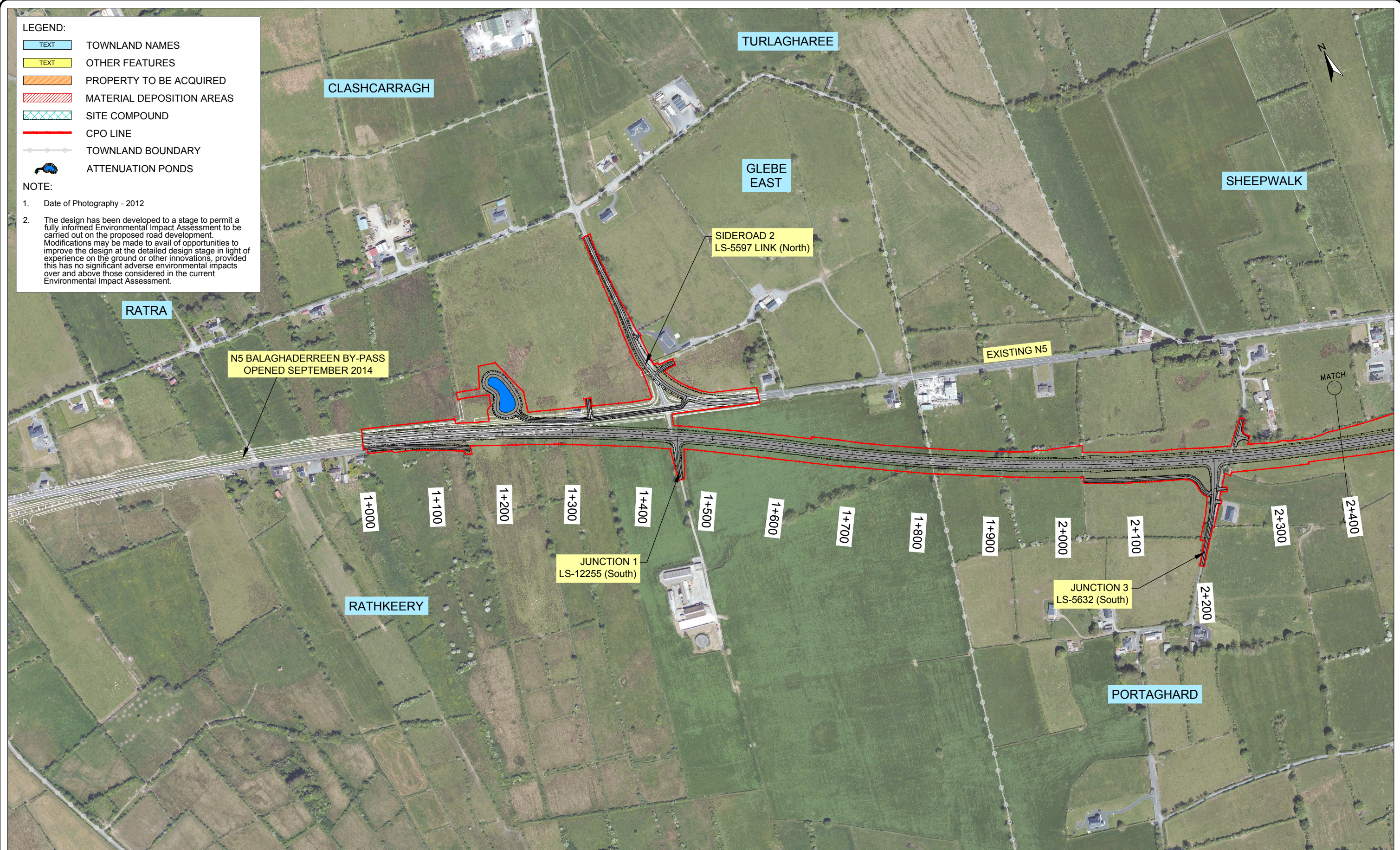
DO NOT SCALE USE FIGURED DIMENSIONS ONLY

**LEGEND:**

- TEXT TOWNLAND NAMES
- TEXT OTHER FEATURES
- PROPERTY TO BE ACQUIRED
- MATERIAL DEPOSITION AREAS
- SITE COMPOUND
- CPO LINE
- TOWNLAND BOUNDARY
- ATTENUATION PONDS

**NOTE:**

- Date of Photography - 2012
- The design has been developed to a stage to permit a fully informed Environmental Impact Assessment to be carried out on the proposed road development. Modifications may be made to avail of opportunities to improve the design at the detailed design stage in light of experience on the ground or other innovations, provided this has no significant adverse environmental impacts over and above those considered in the current Environmental Impact Assessment.



Ordnance Survey Ireland Licence No 2014/18/CCMA Roscommon County Council  
© Ordnance Survey Ireland and Government of Ireland.



**Roughan & O'Donovan-AECOM Alliance**

**ROD AECOM**

Arena House, Arena Road,  
Sandyford, Dublin 18.  
Tel : +353 (1) 2940800  
Fax : +353 (1) 2940820  
e-mail : info@rod.ie  
Website : www.rod.ie  
www.aecom.com

Project  
**N5 BALLAGHADERREEN TO SCRAMOG  
ROAD PROJECT**

**ENVIRONMENTAL IMPACT  
ASSESSMENT REPORT**

Title  
Plan on Aerial Photography  
Section A  
Sheet 1 of 3

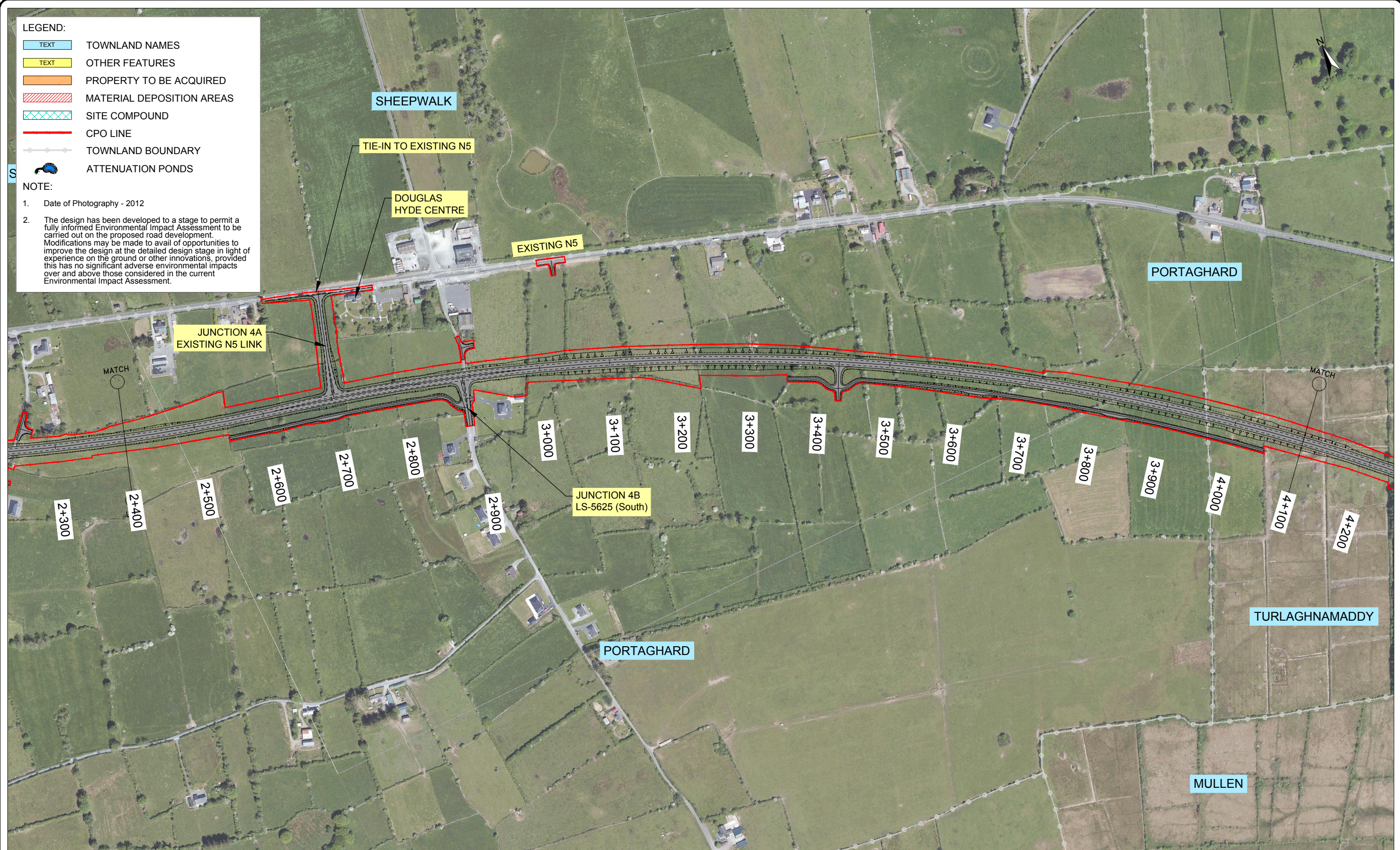
Designed: IC	File:	Status: E.I.A.R.
Drawn: MM	Job No: 14.155	
Checked: BC	Scale: 1:5,000 (@ A3)	Drawing No: Fig 3.10
Approved: JET	Date: December 2017	Rev:

DO NOT SCALE USE FIGURED DIMENSIONS ONLY

- LEGEND:**
- TEXT TOWNLAND NAMES
  - TEXT OTHER FEATURES
  - PROPERTY TO BE ACQUIRED
  - MATERIAL DEPOSITION AREAS
  - SITE COMPOUND
  - CPO LINE
  - TOWNLAND BOUNDARY
  - ATTENUATION PONDS

**NOTE:**

1. Date of Photography - 2012
2. The design has been developed to a stage to permit a fully informed Environmental Impact Assessment to be carried out on the proposed road development. Modifications may be made to avail of opportunities to improve the design at the detailed design stage in light of experience on the ground or other innovations, provided this has no significant adverse environmental impacts over and above those considered in the current Environmental Impact Assessment.



Ordnance Survey Ireland Licence No 2014/18/CCMA Roscommon County Council  
© Ordnance Survey Ireland and Government of Ireland.



Roughan & O'Donovan-AECOM Alliance

**ROD AECOM**

Arena House, Arena Road,  
Sandyford, Dublin 18.  
Tel : +353 (1) 2940800  
Fax : +353 (1) 2940820  
e-mail : info@rod.ie  
Website : www.rod.ie  
www.aecom.com

Project  
**N5 BALLAGHADERREEN TO SCRAMOGE ROAD PROJECT**

**ENVIRONMENTAL IMPACT ASSESSMENT REPORT**

Title  
Plan on Aerial Photography  
Section A  
Sheet 2 of 3

Designed: IC	File:	Status: E.I.A.R.
Drawn: MM	Job No: 14.155	
Checked: BC	Scale: 1:5,000 (@ A3)	Drawing No: Fig 3.11
Approved: JET	Date: December 2017	Rev:

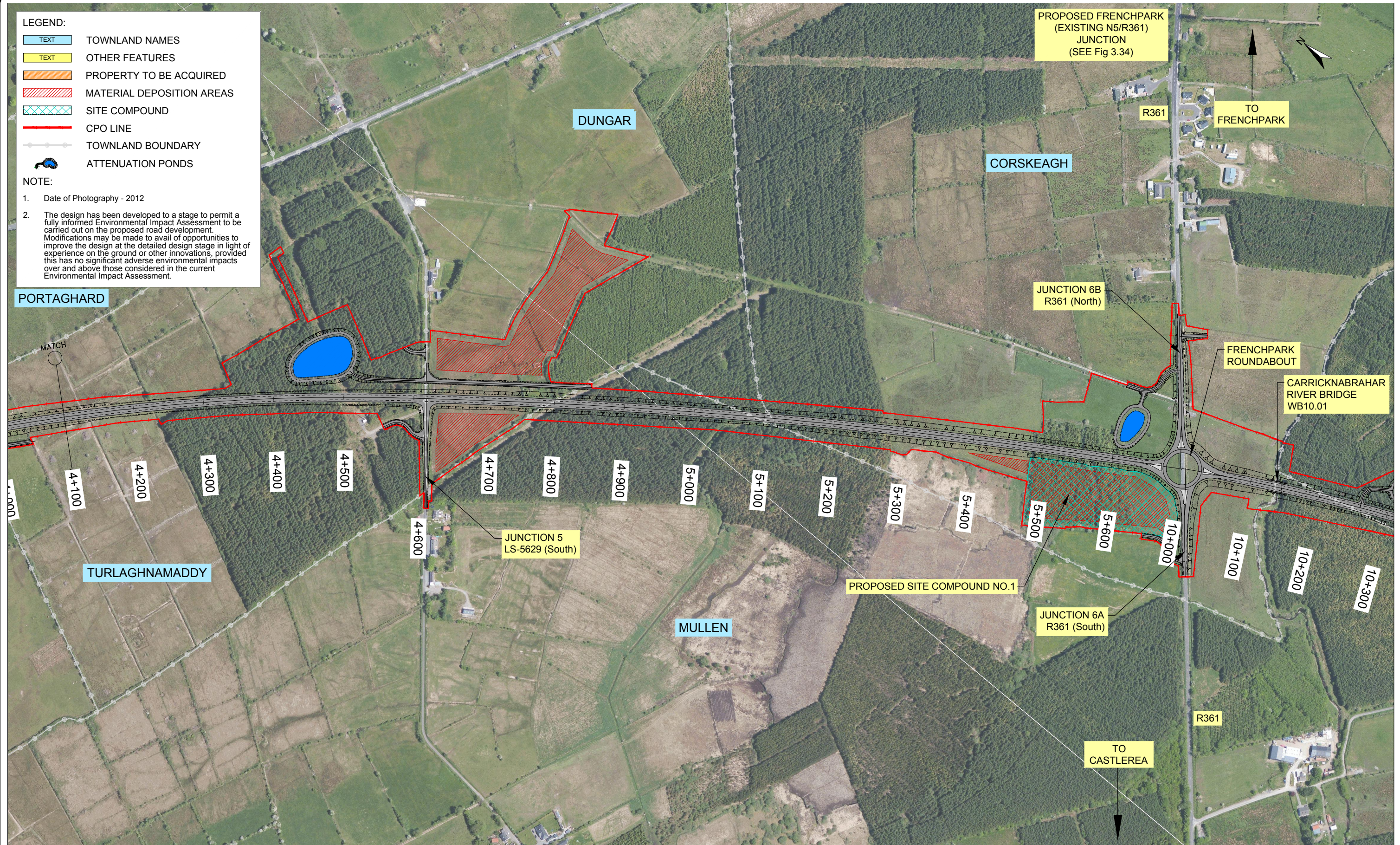
DO NOT SCALE USE FIGURED DIMENSIONS ONLY

**LEGEND:**

- TEXT TOWNLAND NAMES
- TEXT OTHER FEATURES
- PROPERTY TO BE ACQUIRED
- MATERIAL DEPOSITION AREAS
- SITE COMPOUND
- CPO LINE
- TOWNLAND BOUNDARY
- ATTENUATION PONDS

**NOTE:**

1. Date of Photography - 2012
2. The design has been developed to a stage to permit a fully informed Environmental Impact Assessment to be carried out on the proposed road development. Modifications may be made to avail of opportunities to improve the design at the detailed design stage in light of experience on the ground or other innovations, provided this has no significant adverse environmental impacts over and above those considered in the current Environmental Impact Assessment.



Ordnance Survey Ireland Licence No 2014/18/CCMA Roscommon County Council  
© Ordnance Survey Ireland and Government of Ireland.



Roughan & O'Donovan-AECOM Alliance

**ROD AECOM**

Arena House, Arena Road,  
Sandyford, Dublin 18.  
Tel : +353 (1) 2940800  
Fax : +353 (1) 2940820  
e-mail : info@rod.ie  
Website : www.rod.ie  
www.aecom.com

Project  
**N5 BALLAGHADERREEN TO SCRAMOGE ROAD PROJECT**

**ENVIRONMENTAL IMPACT ASSESSMENT REPORT**

Title  
Plan on Aerial Photography  
Section A  
Sheet 3 of 3

Designed: IC	File:	Status: E.I.A.R.
Drawn: MM	Job No: 14.155	
Checked: BC	Scale: 1:5,000 (@ A3)	Drawing No: Fig 3.12
Approved: JET	Date: December 2017	Rev:

DO NOT SCALE USE FIGURED DIMENSIONS ONLY

PROPOSED FRENCHPARK  
(EXISTING N5/R361)  
JUNCTION (SEE FIG 3.34)

CORSKEAGH

R361  
TO  
FRENCHPARK

JUNCTION 6B  
R361 (North)

FRENCHPARK  
ROUNDAABOUT

CARRICKNABRAHAR  
RIVER

CARRICKNABRAHAR  
RIVER BRIDGE  
WB10.01

LEGGATINTY

MATCH

11+800

11+700

11+600

11+500

11+400

11+300

11+200

11+100

11+000

10+900

10+800

10+700

10+600

10+500

10+400

10+300

10+200

10+100

10+000

5+600

JUNCTION 6A  
R361 (South)

PROPOSED SITE COMPOUND No. 1

R361

MULLEN

TO  
CASTLEREA

LEGGATINTY

LEGEND:

- TEXT TOWNLAND NAMES
- TEXT OTHER FEATURES
- PROPERTY TO BE ACQUIRED
- MATERIAL DEPOSITION AREAS
- SITE COMPOUND
- CPO LINE
- TOWNLAND BOUNDARY
- ATTENUATION PONDS

NOTE:

1. Date of Photography - 2012
2. The design has been developed to a stage to permit a fully informed Environmental Impact Assessment to be carried out on the proposed road development. Modifications may be made to avail of opportunities to improve the design at the detailed design stage in light of experience on the ground or other innovations, provided this has no significant adverse environmental impacts over and above those considered in the current Environmental Impact Assessment.

Ordnance Survey Ireland Licence No 2014/18/CCMA Roscommon County Council  
© Ordnance Survey Ireland and Government of Ireland.



Arena House, Arena Road,  
Sandyford, Dublin 18.  
Tel : +353 (1) 2940800  
Fax : +353 (1) 2940820  
e-mail : info@rod.ie  
Website : www.rod.ie  
www.aecom.com

Roughan & O'Donovan-AECOM  
Alliance

Project  
**N5 BALLAGHADERREEN TO SCRAMOGE  
ROAD PROJECT**

**ENVIRONMENTAL IMPACT  
ASSESSMENT REPORT**

Title  
Plan on Aerial Photography  
Section B  
Sheet 1 of 10

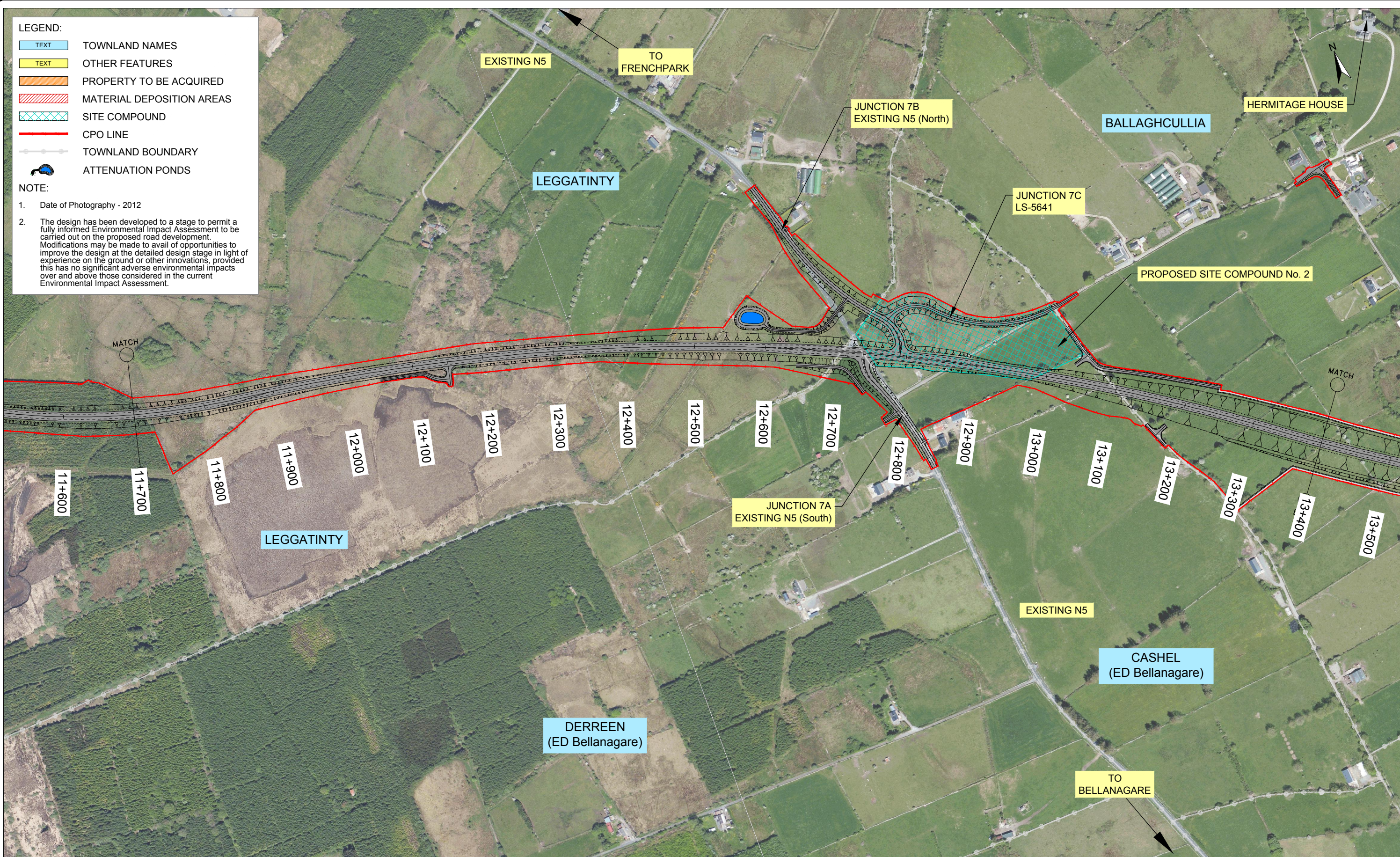
Designed: IC	File:	Status: E.I.A.R.
Drawn: MM	Job No: 14.155	
Checked: BC	Scale: 1:5,000 (@ A3)	Drawing No: Fig 3.13
Approved: JET	Date: December 2017	Rev:

DO NOT SCALE USE FIGURED DIMENSIONS ONLY

- LEGEND:**
- TEXT TOWNLAND NAMES
  - TEXT OTHER FEATURES
  - PROPERTY TO BE ACQUIRED
  - MATERIAL DEPOSITION AREAS
  - SITE COMPOUND
  - CPO LINE
  - TOWNLAND BOUNDARY
  - ATTENUATION PONDS

**NOTE:**

1. Date of Photography - 2012
2. The design has been developed to a stage to permit a fully informed Environmental Impact Assessment to be carried out on the proposed road development. Modifications may be made to avail of opportunities to improve the design at the detailed design stage in light of experience on the ground or other innovations, provided this has no significant adverse environmental impacts over and above those considered in the current Environmental Impact Assessment.



Ordnance Survey Ireland Licence No 2014/18/CCMA Roscommon County Council  
© Ordnance Survey Ireland and Government of Ireland.



Roughan & O'Donovan-AECOM Alliance

**ROD**  
AECOM

Arena House, Arena Road,  
Sandyford, Dublin 18.  
Tel : +353 (1) 2940800  
Fax : +353 (1) 2940820  
e-mail : info@rod.ie  
Website : www.rod.ie  
www.aecom.com

Project  
**N5 BALLAGHADERREEN TO SCRAMOGE ROAD PROJECT**

**ENVIRONMENTAL IMPACT ASSESSMENT REPORT**

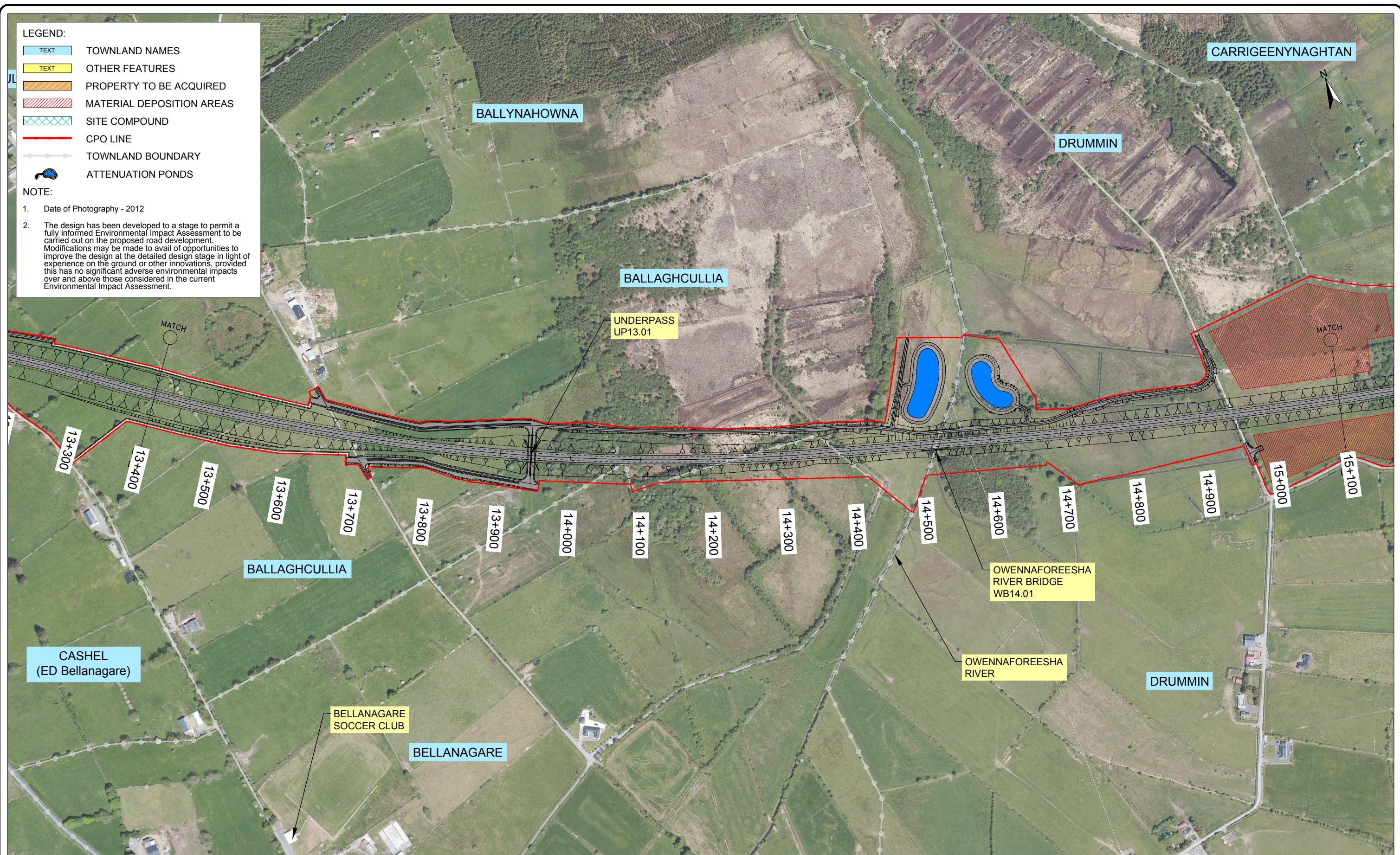
Title Plan on Aerial Photography Section B Sheet 2 of 10		Status E.I.A.R.	
Designed: IC	File:	Job No: 14.155	Rev:
Drawn: MM	Scale: 1:5,000 (@ A3)	Drawing No: Fig 3.14	
Checked: BC	Date: December 2017		
Approved: JET			

DO NOT SCALE USE FIGURED DIMENSIONS ONLY

- LEGEND:**
- TEXT TOWNLAND NAMES
  - TEXT OTHER FEATURES
  - PROPERTY TO BE ACQUIRED
  - MATERIAL DEPOSITION AREAS
  - SITE COMPOUND
  - CPO LINE
  - TOWNLAND BOUNDARY
  - ATTENUATION PONDS

**NOTE:**

1. Date of Photography - 2012
2. The design has been developed to a stage to permit a fully informed Environmental Impact Assessment to be carried out on the proposed road development. Modifications may be made to avail of opportunities to improve the design at the detailed design stage in light of experience on the ground or other innovations, provided this has no significant adverse environmental impacts over and above those considered in the current Environmental Impact Assessment.



Ordnance Survey Ireland Licence No 2014/18/CCMA Roscommon County Council  
© Ordnance Survey Ireland and Government of Ireland.



Roughan & O'Donovan-AECOM Alliance

**ROD AECOM**

Arena House, Arena Road,  
Sandyford, Dublin 18.  
Tel : +353 (1) 2940800  
Fax : +353 (1) 2940820  
e-mail : info@rod.ie  
Website : www.rod.ie  
www.aecom.com

Project  
**N5 BALLAGHADERREEN TO SCRAMOGE ROAD PROJECT**

**ENVIRONMENTAL IMPACT ASSESSMENT REPORT**

Title  
Plan on Aerial Photography  
Section B  
Sheet 3 of 10

Designed: IC	File:	Status: E.I.A.R.
Drawn: MM	Job No: 14.155	
Checked: BC	Scale: 1:5,000 (@ A3)	Drawing No: Fig 3.15
Approved: JET	Date: December 2017	Rev:

DO NOT SCALE USE FIGURED DIMENSIONS ONLY

- LEGEND:**
- TEXT TOWNLAND NAMES
  - TEXT OTHER FEATURES
  - PROPERTY TO BE ACQUIRED
  - MATERIAL DEPOSITION AREAS
  - SITE COMPOUND
  - CPO LINE
  - TOWNLAND BOUNDARY
  - ATTENUATION PONDS

**NOTE:**

1. Date of Photography - 2012
2. The design has been developed to a stage to permit a fully informed Environmental Impact Assessment to be carried out on the proposed road development. Modifications may be made to avail of opportunities to improve the design at the detailed design stage in light of experience on the ground or other innovations, provided this has no significant adverse environmental impacts over and above those considered in the current Environmental Impact Assessment.



Ordnance Survey Ireland Licence No 2014/18/CCMA Roscommon County Council  
© Ordnance Survey Ireland and Government of Ireland.



Roughan & O'Donovan-AECOM Alliance

Arena House, Arena Road,  
Sandyford, Dublin 18.  
Tel : +353 (1) 2940800  
Fax : +353 (1) 2940820  
e-mail : info@rod.ie  
Website : www.rod.ie  
www.aecom.com

Project  
**N5 BALLAGHADERREEN TO SCRAMOGE ROAD PROJECT**

**ENVIRONMENTAL IMPACT ASSESSMENT REPORT**

Title  
Plan on Aerial Photography  
Section B  
Sheet 4 of 10

Designed: IC	File:	Status: E.I.A.R.
Drawn: MM	Job No: 14.155	
Checked: BC	Scale: 1:5,000 (@ A3)	Drawing No: Fig 3.16
Approved: JET	Date: December 2017	Rev:

DO NOT SCALE USE FIGURED DIMENSIONS ONLY

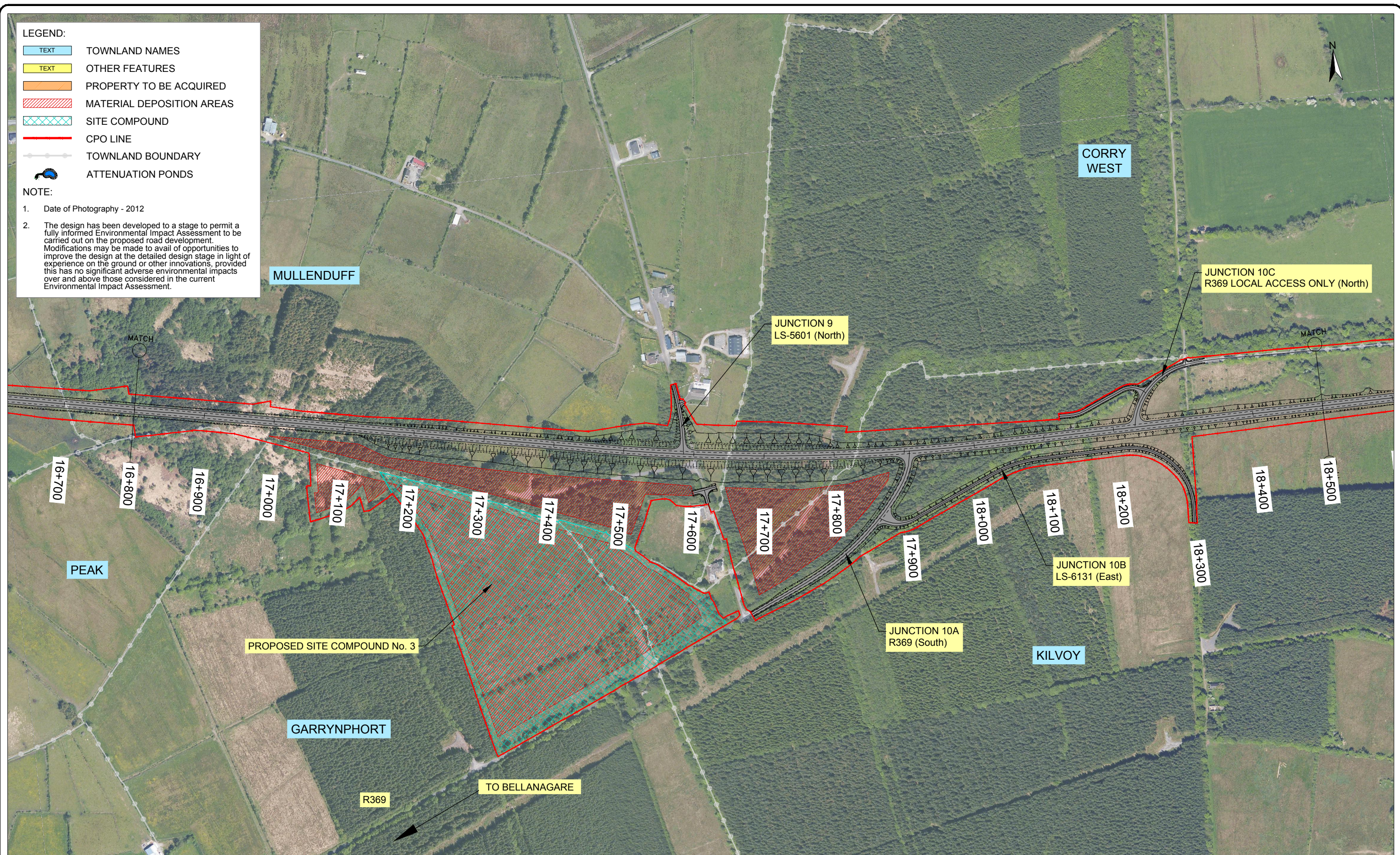


**LEGEND:**

- TEXT TOWNLAND NAMES
- TEXT OTHER FEATURES
- PROPERTY TO BE ACQUIRED
- MATERIAL DEPOSITION AREAS
- SITE COMPOUND
- CPO LINE
- TOWNLAND BOUNDARY
- ATTENUATION PONDS

**NOTE:**

1. Date of Photography - 2012
2. The design has been developed to a stage to permit a fully informed Environmental Impact Assessment to be carried out on the proposed road development. Modifications may be made to avail of opportunities to improve the design at the detailed design stage in light of experience on the ground or other innovations, provided this has no significant adverse environmental impacts over and above those considered in the current Environmental Impact Assessment.



Ordnance Survey Ireland Licence No 2014/18/CCMA Roscommon County Council © Ordnance Survey Ireland and Government of Ireland.



Roughan & O'Donovan-AECOM Alliance

Arena House, Arena Road, Sandyford, Dublin 18.  
Tel : +353 (1) 2940800  
Fax : +353 (1) 2940820  
e-mail : info@rod.ie  
Website : www.rod.ie  
www.aecom.com

Project  
**N5 BALLAGHADERREEN TO SCRAMOGE ROAD PROJECT**

**ENVIRONMENTAL IMPACT ASSESSMENT REPORT**

Title  
Plan on Aerial Photography  
Section B  
Sheet 5 of 10

Designed: IC	File:	Status: E.I.A.R.
Drawn: MM	Job No: 14.155	
Checked: BC	Scale: 1:5,000 (@ A3)	Drawing No: Fig 3.17
Approved: JET	Date: December 2017	Rev:

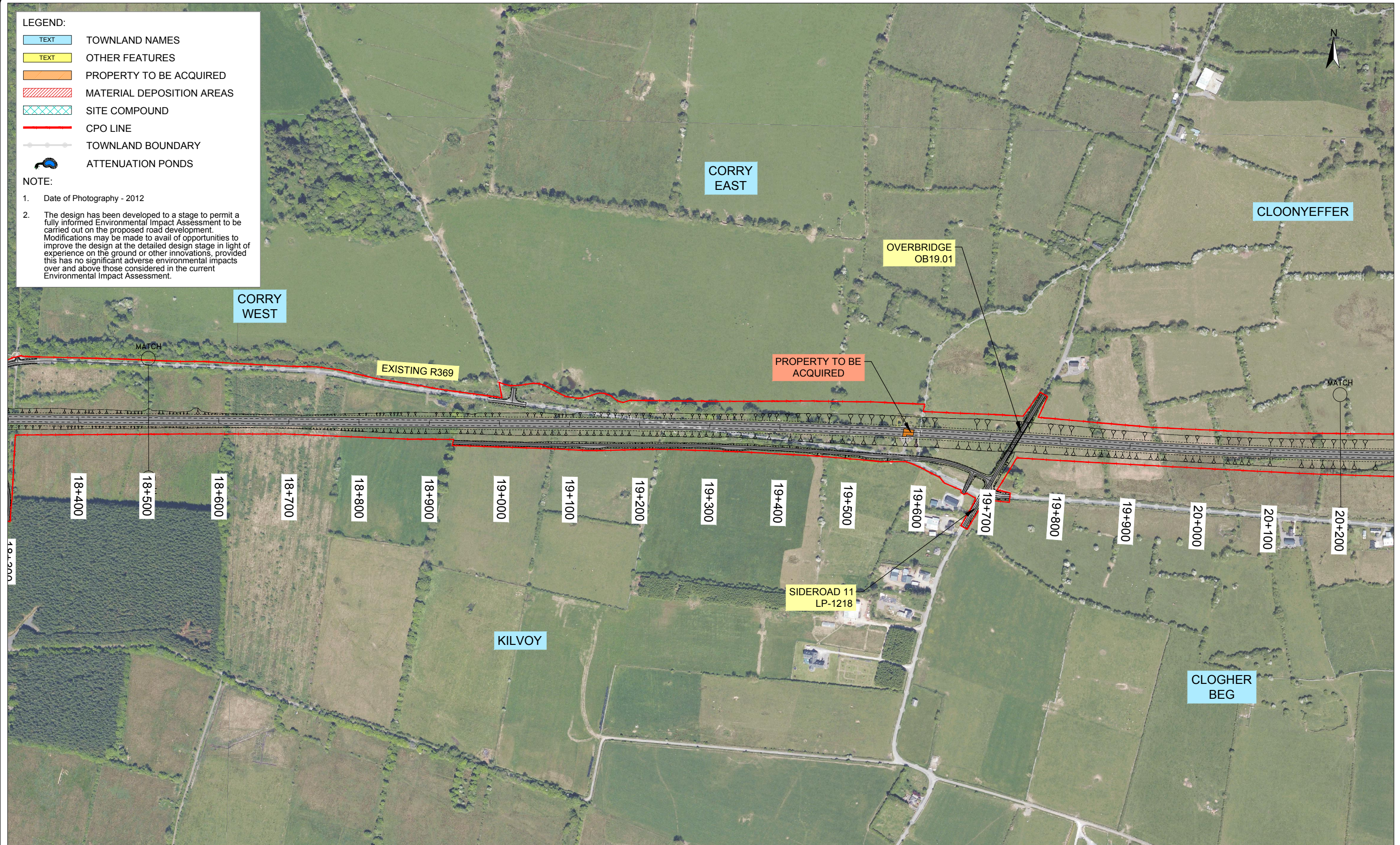
DO NOT SCALE USE FIGURED DIMENSIONS ONLY

**LEGEND:**

- TEXT TOWNLAND NAMES
- TEXT OTHER FEATURES
- PROPERTY TO BE ACQUIRED
- MATERIAL DEPOSITION AREAS
- SITE COMPOUND
- CPO LINE
- TOWNLAND BOUNDARY
- ATTENUATION PONDS

**NOTE:**

1. Date of Photography - 2012
2. The design has been developed to a stage to permit a fully informed Environmental Impact Assessment to be carried out on the proposed road development. Modifications may be made to avail of opportunities to improve the design at the detailed design stage in light of experience on the ground or other innovations, provided this has no significant adverse environmental impacts over and above those considered in the current Environmental Impact Assessment.



Ordnance Survey Ireland Licence No 2014/18/CCMA Roscommon County Council  
© Ordnance Survey Ireland and Government of Ireland.



Roughan & O'Donovan-AECOM Alliance

Arena House, Arena Road,  
Sandyford, Dublin 18.  
Tel : +353 (1) 2940800  
Fax : +353 (1) 2940820  
e-mail : info@rod.ie  
Website : www.rod.ie  
www.aecom.com

Project  
**N5 BALLAGHADERREEN TO SCRAMOGE ROAD PROJECT**

**ENVIRONMENTAL IMPACT ASSESSMENT REPORT**

Title  
Plan on Aerial Photography  
Section B  
Sheet 6 of 10

Designed: IC	File:	Status: E.I.A.R.
Drawn: MM	Job No: 14.155	
Checked: BC	Scale: 1:5,000 (@ A3)	Drawing No: Fig 3.18
Approved: JET	Date: December 2017	Rev:

DO NOT SCALE USE FIGURED DIMENSIONS ONLY

- LEGEND:**
- TEXT TOWNLAND NAMES
  - TEXT OTHER FEATURES
  - PROPERTY TO BE ACQUIRED
  - MATERIAL DEPOSITION AREAS
  - SITE COMPOUND
  - CPO LINE
  - TOWNLAND BOUNDARY
  - ATTENUATION PONDS

**NOTE:**

1. Date of Photography - 2012
2. The design has been developed to a stage to permit a fully informed Environmental Impact Assessment to be carried out on the proposed road development. Modifications may be made to avail of opportunities to improve the design at the detailed design stage in light of experience on the ground or other innovations, provided this has no significant adverse environmental impacts over and above those considered in the current Environmental Impact Assessment.



Ordnance Survey Ireland Licence No 2014/18/CCMA Roscommon County Council  
© Ordnance Survey Ireland and Government of Ireland.



Roughan & O'Donovan-AECOM Alliance



Arena House, Arena Road,  
Sandyford, Dublin 18.  
Tel : +353 (1) 2940800  
Fax : +353 (1) 2940820  
e-mail : info@rod.ie  
Website : www.rod.ie  
www.aecom.com

Project  
**N5 BALLAGHADERREEN TO SCRAMOGE ROAD PROJECT**

**ENVIRONMENTAL IMPACT ASSESSMENT REPORT**

Title  
Plan on Aerial Photography  
Section B  
Sheet 7 of 10

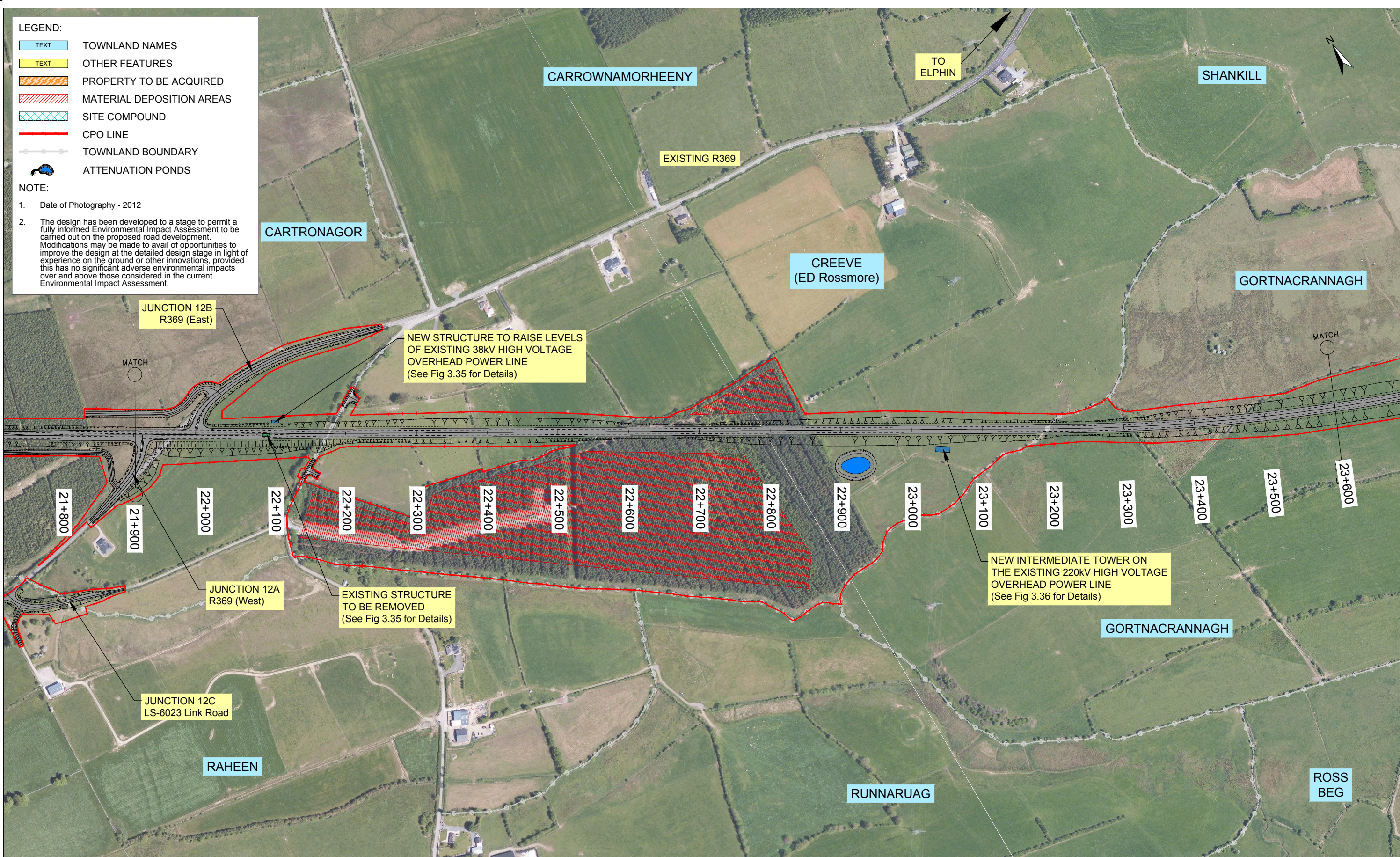
Designed: IC	File:	Status: E.I.A.R.
Drawn: MM	Job No: 14.155	
Checked: BC	Scale: 1:5,000 (@ A3)	Drawing No: Fig 3.19
Approved: JET	Date: December 2017	Rev:

DO NOT SCALE USE FIGURED DIMENSIONS ONLY

- LEGEND:**
- TEXT TOWNLAND NAMES
  - TEXT OTHER FEATURES
  - PROPERTY TO BE ACQUIRED
  - MATERIAL DEPOSITION AREAS
  - SITE COMPOUND
  - CPO LINE
  - TOWNLAND BOUNDARY
  - ATTENUATION PONDS

**NOTE:**

1. Date of Photography - 2012
2. The design has been developed to a stage to permit a fully informed Environmental Impact Assessment to be carried out on the proposed road development. Modifications may be made to avail of opportunities to improve the design at the detailed design stage in light of experience on the ground or other innovations, provided this has no significant adverse environmental impacts over and above those considered in the current Environmental Impact Assessment.



Ordnance Survey Ireland Licence No 2014/18/CCMA Roscommon County Council  
© Ordnance Survey Ireland and Government of Ireland.



Roughan & O'Donovan-AECOM Alliance

**ROD AECOM**

Arena House, Arena Road,  
Sandyford, Dublin 18.  
Tel : +353 (1) 2940800  
Fax : +353 (1) 2940820  
e-mail : info@rod.ie  
Website : www.rod.ie  
www.aecom.com

Project  
**N5 BALLAGHADERREEN TO SCRAMOGE ROAD PROJECT**

**ENVIRONMENTAL IMPACT ASSESSMENT REPORT**

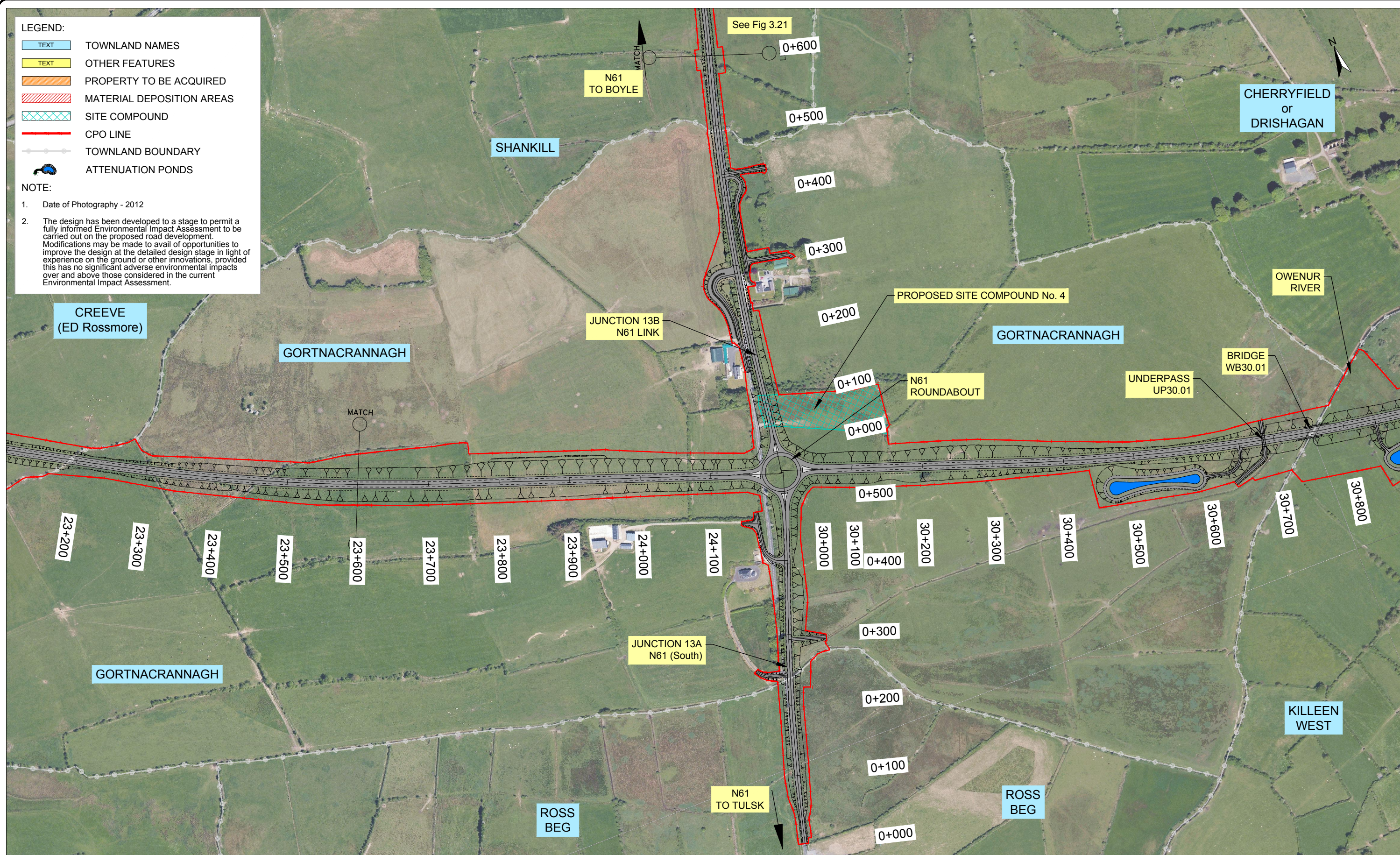
Title Plan on Aerial Photography Section B Sheet 8 of 10		Status E.I.A.R.	
Designed: IC	File:	Job No: 14.155	Scale: 1:5,000 (@ A3)
Drawn: MM	Checked: BC	Date: December 2017	Drawing No: Fig 3.20
Approved: JET			Rev:

DO NOT SCALE USE FIGURED DIMENSIONS ONLY

- LEGEND:**
- TEXT TOWNLAND NAMES
  - TEXT OTHER FEATURES
  - PROPERTY TO BE ACQUIRED
  - MATERIAL DEPOSITION AREAS
  - SITE COMPOUND
  - CPO LINE
  - TOWNLAND BOUNDARY
  - ATTENUATION PONDS

**NOTE:**

1. Date of Photography - 2012
2. The design has been developed to a stage to permit a fully informed Environmental Impact Assessment to be carried out on the proposed road development. Modifications may be made to avail of opportunities to improve the design at the detailed design stage in light of experience on the ground or other innovations, provided this has no significant adverse environmental impacts over and above those considered in the current Environmental Impact Assessment.



Ordnance Survey Ireland Licence No 2014/18/CCMA Roscommon County Council  
© Ordnance Survey Ireland and Government of Ireland.



Roughan & O'Donovan-AECOM Alliance  
Arena House, Arena Road,  
Sandyford, Dublin 18.  
Tel : +353 (1) 2940800  
Fax : +353 (1) 2940820  
e-mail : info@rod.ie  
Website : www.rod.ie  
www.aecom.com

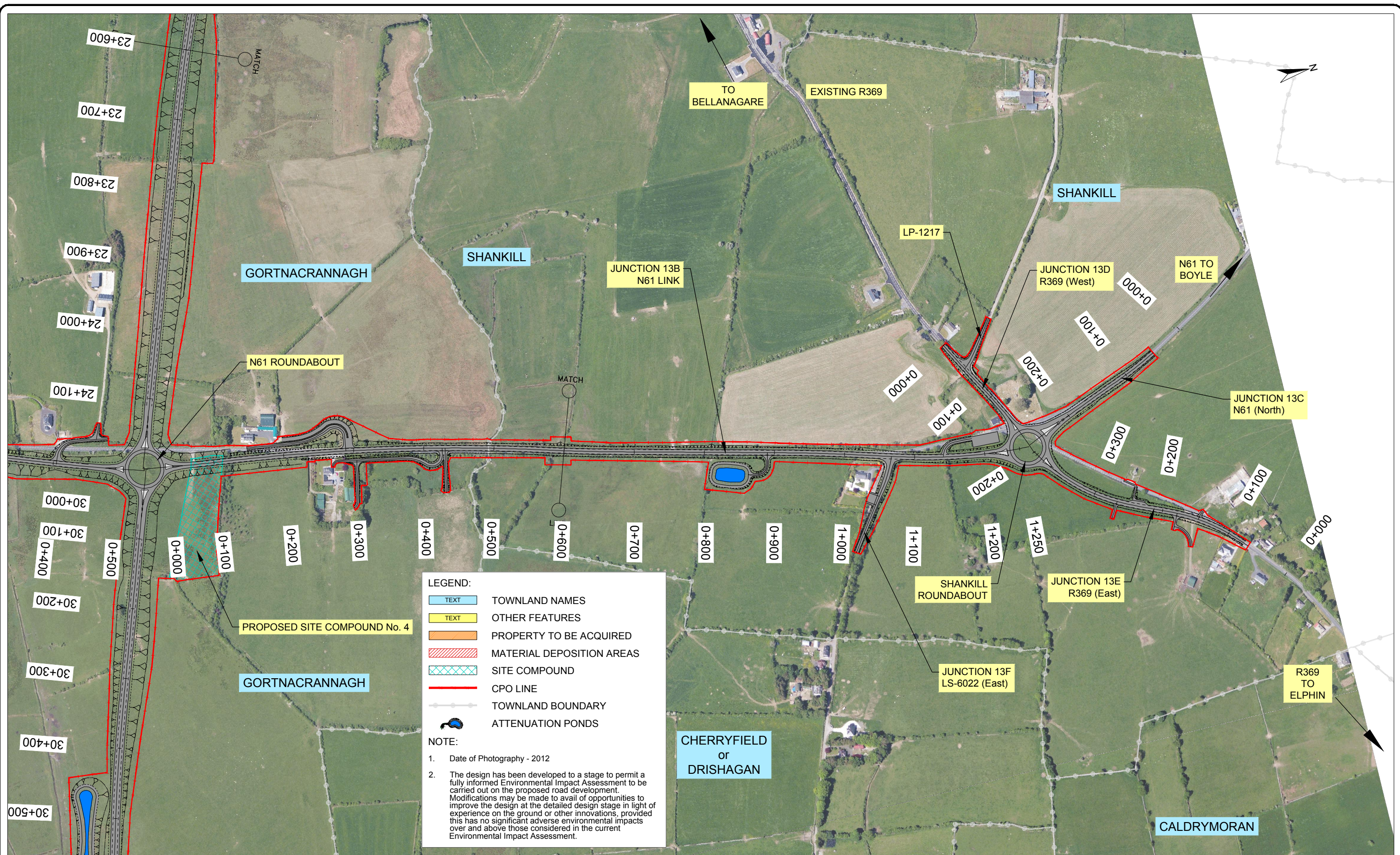
Project  
**N5 BALLAGHADERREEN TO SCRAMOGUE ROAD PROJECT**

**ENVIRONMENTAL IMPACT ASSESSMENT REPORT**

Title  
Plan on Aerial Photography  
Section B  
Sheet 9 of 10

Designed: IC	File:	Status: E.I.A.R.
Drawn: MM	Job No: 14.155	
Checked: BC	Scale: 1:5,000 (@ A3)	Drawing No: Fig 3.21
Approved: JET	Date: December 2017	Rev:

DO NOT SCALE USE FIGURED DIMENSIONS ONLY



Ordnance Survey Ireland Licence No 2014/18/CCMA Roscommon County Council  
© Ordnance Survey Ireland and Government of Ireland.



Roughan & O'Donovan-AECOM Alliance

**ROD AECOM**

Arena House, Arena Road,  
Sandyford, Dublin 18.  
Tel : +353 (1) 2940800  
Fax : +353 (1) 2940820  
e-mail : info@rod.ie  
Website : www.rod.ie  
www.aecom.com

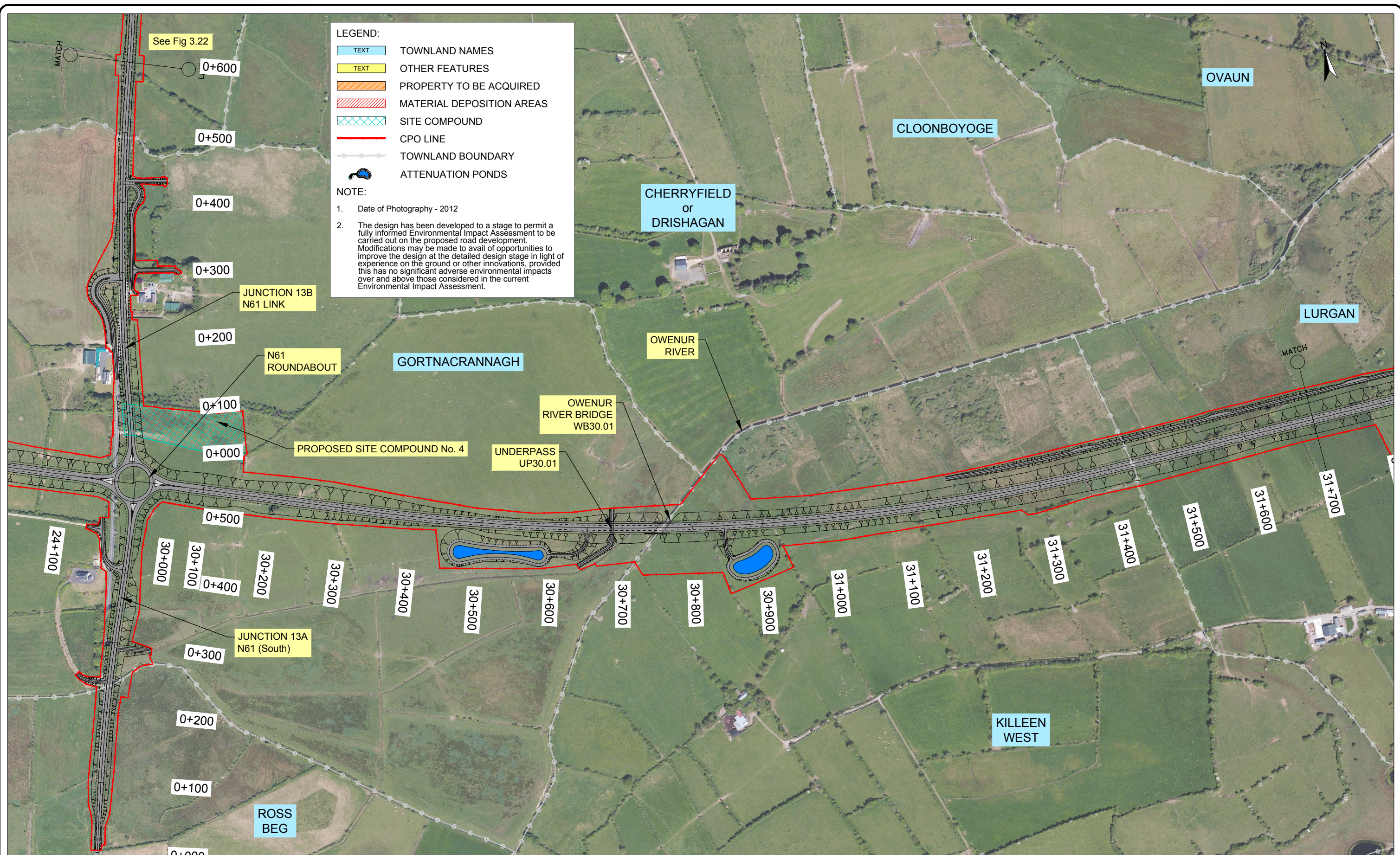
Project  
**N5 BALLAGHADERREEN TO SCRAMOGE ROAD PROJECT**

**ENVIRONMENTAL IMPACT ASSESSMENT REPORT**

Title  
Plan on Aerial Photography  
Section B  
Sheet 10 of 10

Designed: IC	File:	Status: E.I.A.R.
Drawn: MM	Job No: 14.155	
Checked: BC	Scale: 1:5,000 (@ A3)	Drawing No: Fig 3.22
Approved: JET	Date: December 2017	Rev:

DO NOT SCALE USE FIGURED DIMENSIONS ONLY



**LEGEND:**

- TEXT TOWNLAND NAMES
- TEXT OTHER FEATURES
- PROPERTY TO BE ACQUIRED
- MATERIAL DEPOSITION AREAS
- SITE COMPOUND
- CPO LINE
- TOWNLAND BOUNDARY
- ATTENUATION PONDS

**NOTE:**

1. Date of Photography - 2012
2. The design has been developed to a stage to permit a fully informed Environmental Impact Assessment to be carried out on the proposed road development. Modifications may be made to avail of opportunities to improve the design at the detailed design stage in light of experience on the ground or other innovations, provided this has no significant adverse environmental impacts over and above those considered in the current Environmental Impact Assessment.

Ordnance Survey Ireland Licence No 2014/18/CCMA Roscommon County Council  
© Ordnance Survey Ireland and Government of Ireland.



Roughan & O'Donovan-AECOM Alliance

Arena House, Arena Road,  
Sandyford, Dublin 18.  
Tel : +353 (1) 2940800  
Fax : +353 (1) 2940820  
e-mail : info@rod.ie  
Website : www.rod.ie  
www.aecom.com

Project  
**N5 BALLAGHADERREEN TO SCRAMOGE ROAD PROJECT**

**ENVIRONMENTAL IMPACT ASSESSMENT REPORT**

Title  
Plan on Aerial Photography  
Section C  
Sheet 1 of 8

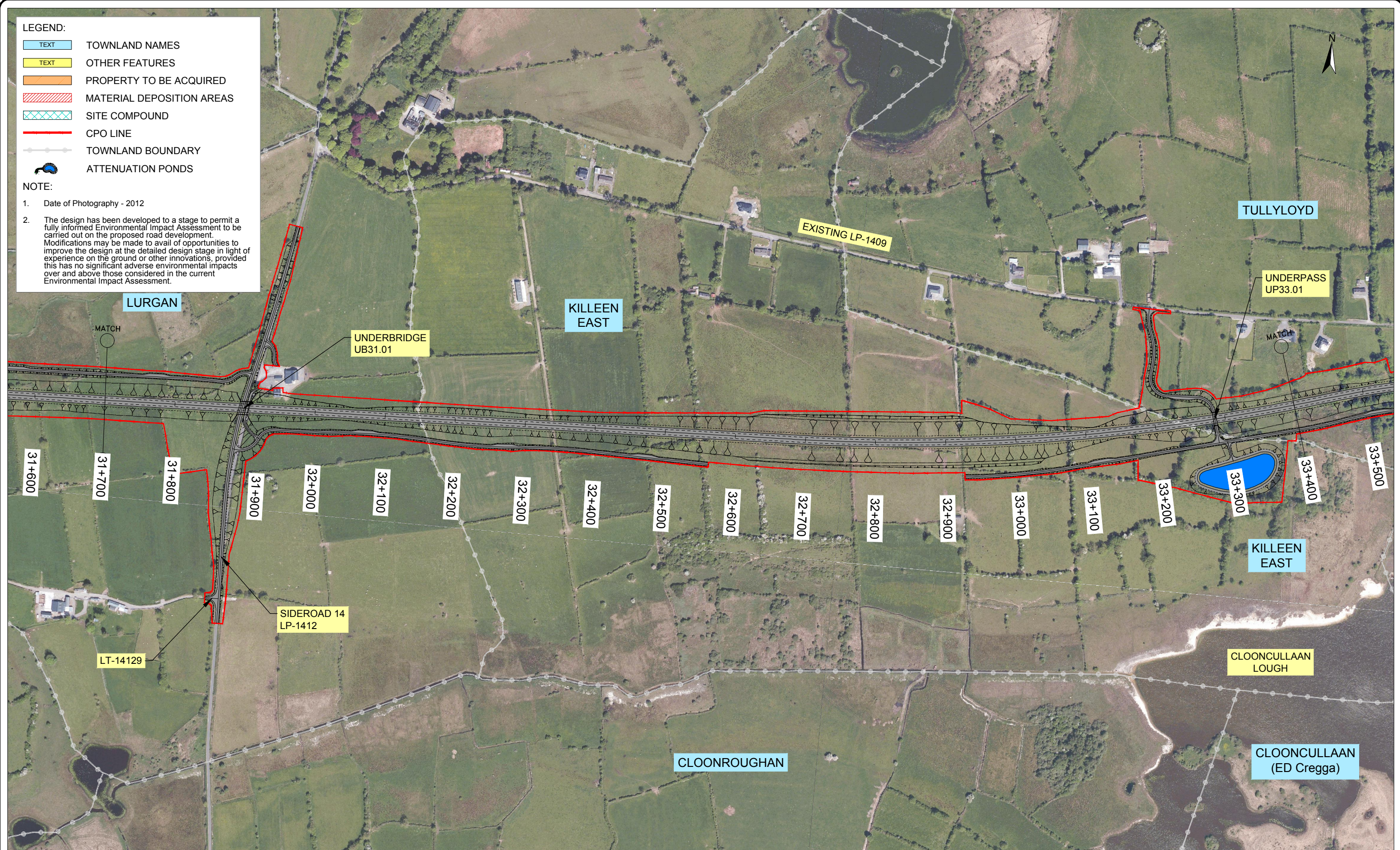
Designed: IC	File:	Status: E.I.A.R.
Drawn: MM	Job No: 14.155	
Checked: BC	Scale: 1:5,000 (@ A3)	Drawing No: Fig 3.23
Approved: JET	Date: December 2017	Rev:

DO NOT SCALE USE FIGURED DIMENSIONS ONLY

- LEGEND:**
- TEXT TOWNLAND NAMES
  - TEXT OTHER FEATURES
  - PROPERTY TO BE ACQUIRED
  - MATERIAL DEPOSITION AREAS
  - SITE COMPOUND
  - CPO LINE
  - TOWNLAND BOUNDARY
  - ATTENUATION PONDS

**NOTE:**

1. Date of Photography - 2012
2. The design has been developed to a stage to permit a fully informed Environmental Impact Assessment to be carried out on the proposed road development. Modifications may be made to avail of opportunities to improve the design at the detailed design stage in light of experience on the ground or other innovations, provided this has no significant adverse environmental impacts over and above those considered in the current Environmental Impact Assessment.



Ordnance Survey Ireland Licence No 2014/18/CCMA Roscommon County Council  
© Ordnance Survey Ireland and Government of Ireland.



Roughan & O'Donovan-AECOM Alliance

Arena House, Arena Road,  
Sandyford, Dublin 18.  
Tel : +353 (1) 2940800  
Fax : +353 (1) 2940820  
e-mail : info@rod.ie  
Website : www.rod.ie  
www.aecom.com

Project  
**N5 BALLAGHADERREEN TO SCRAMOGE ROAD PROJECT**

**ENVIRONMENTAL IMPACT ASSESSMENT REPORT**

Title  
Plan on Aerial Photography  
Section C  
Sheet 2 of 8

Designed: IC	File:	Status: E.I.A.R.
Drawn: MM	Job No: 14.155	
Checked: BC	Scale: 1:5,000 (@ A3)	Drawing No: Fig 3.24
Approved: JET	Date: December 2017	Rev:

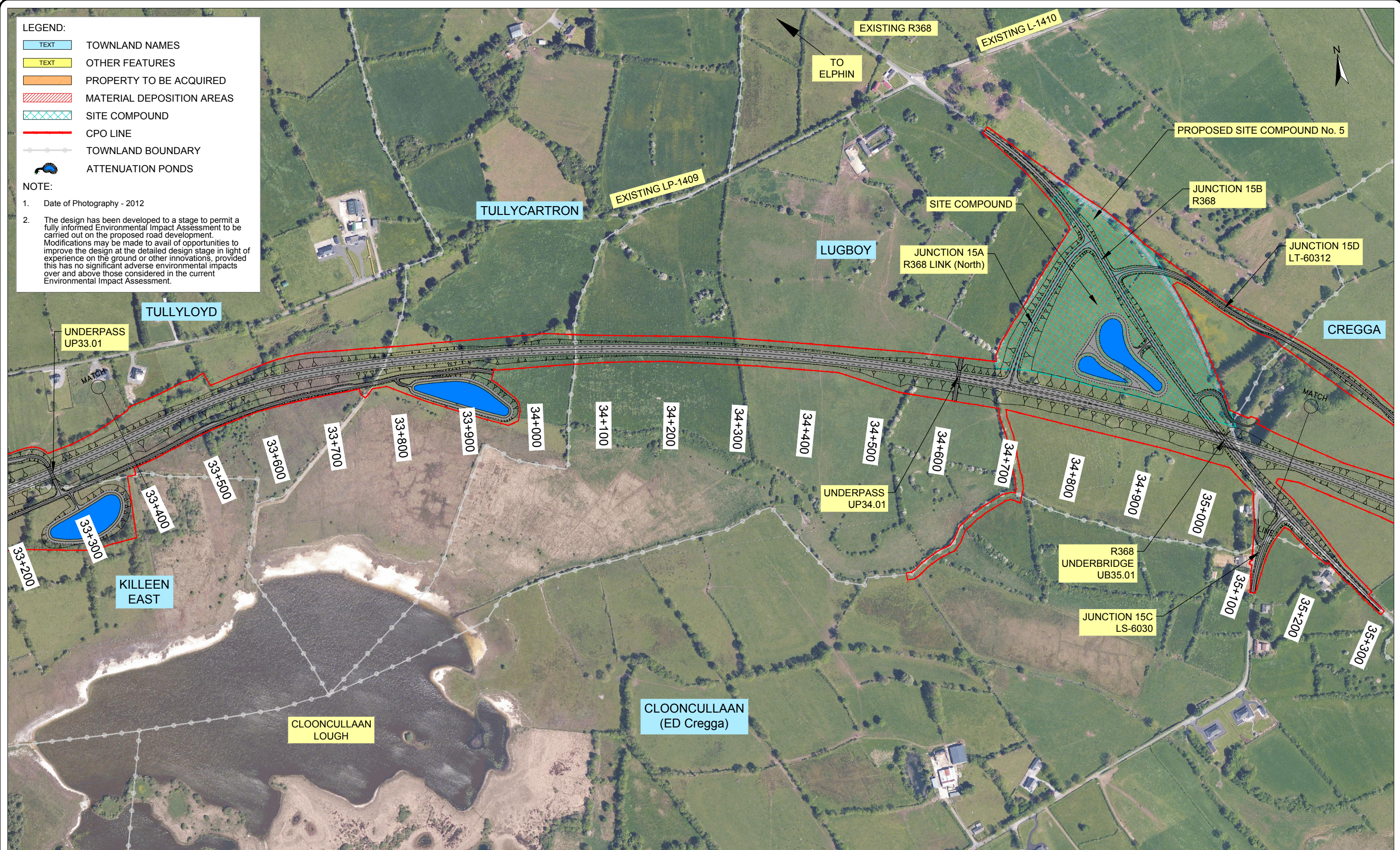
DO NOT SCALE USE FIGURED DIMENSIONS ONLY



- LEGEND:**
- TEXT TOWNLAND NAMES
  - TEXT OTHER FEATURES
  - PROPERTY TO BE ACQUIRED
  - MATERIAL DEPOSITION AREAS
  - SITE COMPOUND
  - CPO LINE
  - TOWNLAND BOUNDARY
  - ATTENUATION PONDS

**NOTE:**

1. Date of Photography - 2012
2. The design has been developed to a stage to permit a fully informed Environmental Impact Assessment to be carried out on the proposed road development. Modifications may be made to avail of opportunities to improve the design at the detailed design stage in light of experience on the ground or other innovations, provided this has no significant adverse environmental impacts over and above those considered in the current Environmental Impact Assessment.



Ordnance Survey Ireland Licence No 2014/18/CCMA Roscommon County Council  
© Ordnance Survey Ireland and Government of Ireland.



Roughan & O'Donovan-AECOM Alliance

Arena House, Arena Road,  
Sandyford, Dublin 18.  
Tel : +353 (1) 2940800  
Fax : +353 (1) 2940820  
e-mail : info@rod.ie  
Website : www.rod.ie  
www.aecom.com

Project  
**N5 BALLAGHADERREEN TO SCRAMOG  
ROAD PROJECT**

**ENVIRONMENTAL IMPACT  
ASSESSMENT REPORT**

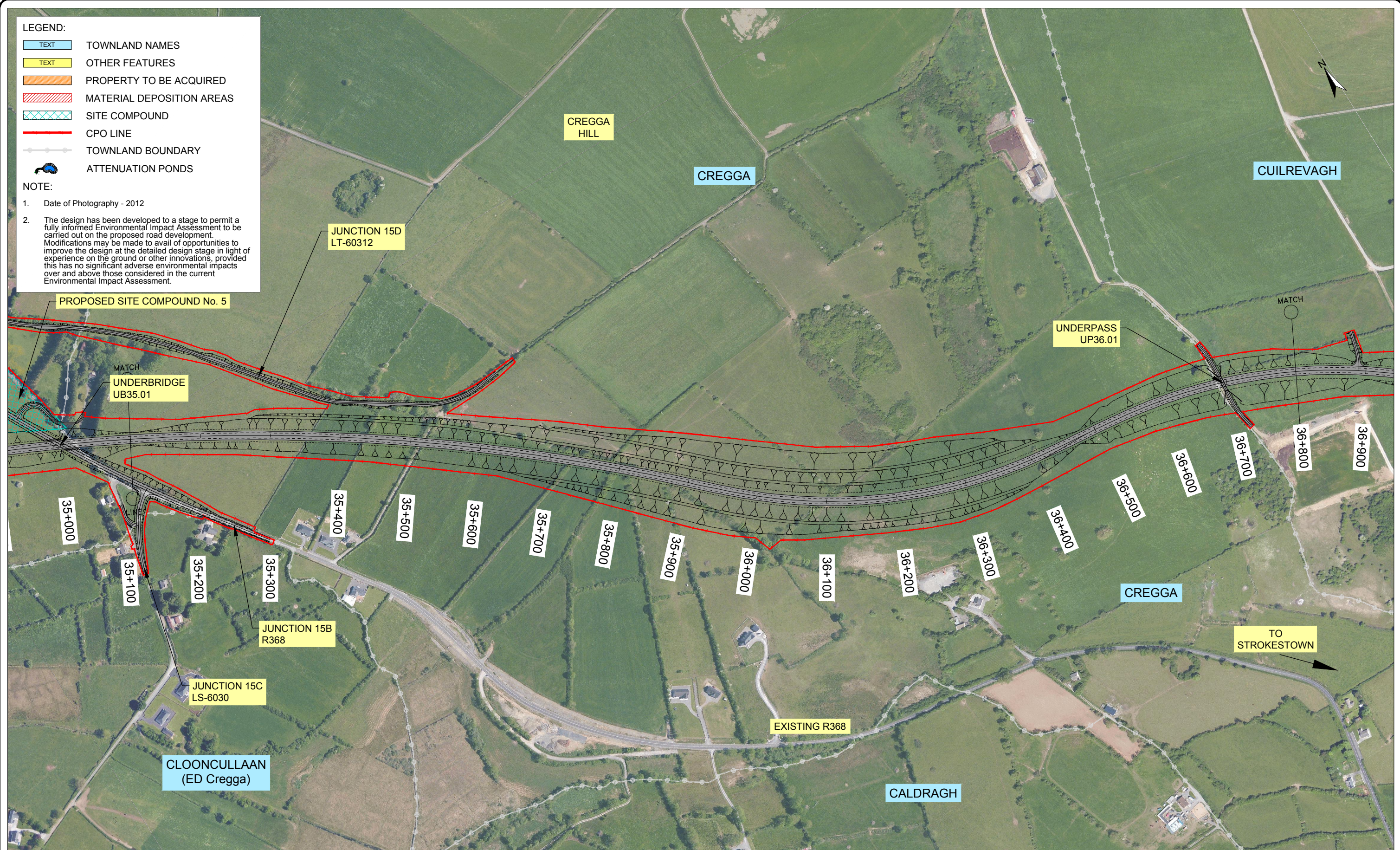
Title  
Plan on Aerial Photography  
Section C  
Sheet 3 of 8

Designed: IC	File:	Status: E.I.A.R.
Drawn: MM	Job No: 14.155	
Checked: BC	Scale: 1:5,000 (@ A3)	Drawing No: Fig 3.25
Approved: JET	Date: December 2017	Rev:

DO NOT SCALE USE FIGURED DIMENSIONS ONLY

- LEGEND:**
- TEXT TOWNLAND NAMES
  - TEXT OTHER FEATURES
  - PROPERTY TO BE ACQUIRED
  - MATERIAL DEPOSITION AREAS
  - SITE COMPOUND
  - CPO LINE
  - TOWNLAND BOUNDARY
  - ATTENUATION PONDS

- NOTE:**
1. Date of Photography - 2012
  2. The design has been developed to a stage to permit a fully informed Environmental Impact Assessment to be carried out on the proposed road development. Modifications may be made to avail of opportunities to improve the design at the detailed design stage in light of experience on the ground or other innovations, provided this has no significant adverse environmental impacts over and above those considered in the current Environmental Impact Assessment.



Ordnance Survey Ireland Licence No 2014/18/CCMA Roscommon County Council  
© Ordnance Survey Ireland and Government of Ireland.



**Roughan & O'Donovan-AECOM Alliance**

**ROD AECOM**

Arena House, Arena Road,  
Sandyford, Dublin 18.  
Tel : +353 (1) 2940800  
Fax : +353 (1) 2940820  
e-mail : info@rod.ie  
Website : www.rod.ie  
www.aecom.com

Project  
**N5 BALLAGHADERREEN TO SCRAMOGUE ROAD PROJECT**

**ENVIRONMENTAL IMPACT ASSESSMENT REPORT**

Title  
Plan on Aerial Photography  
Section C  
Sheet 4 of 8

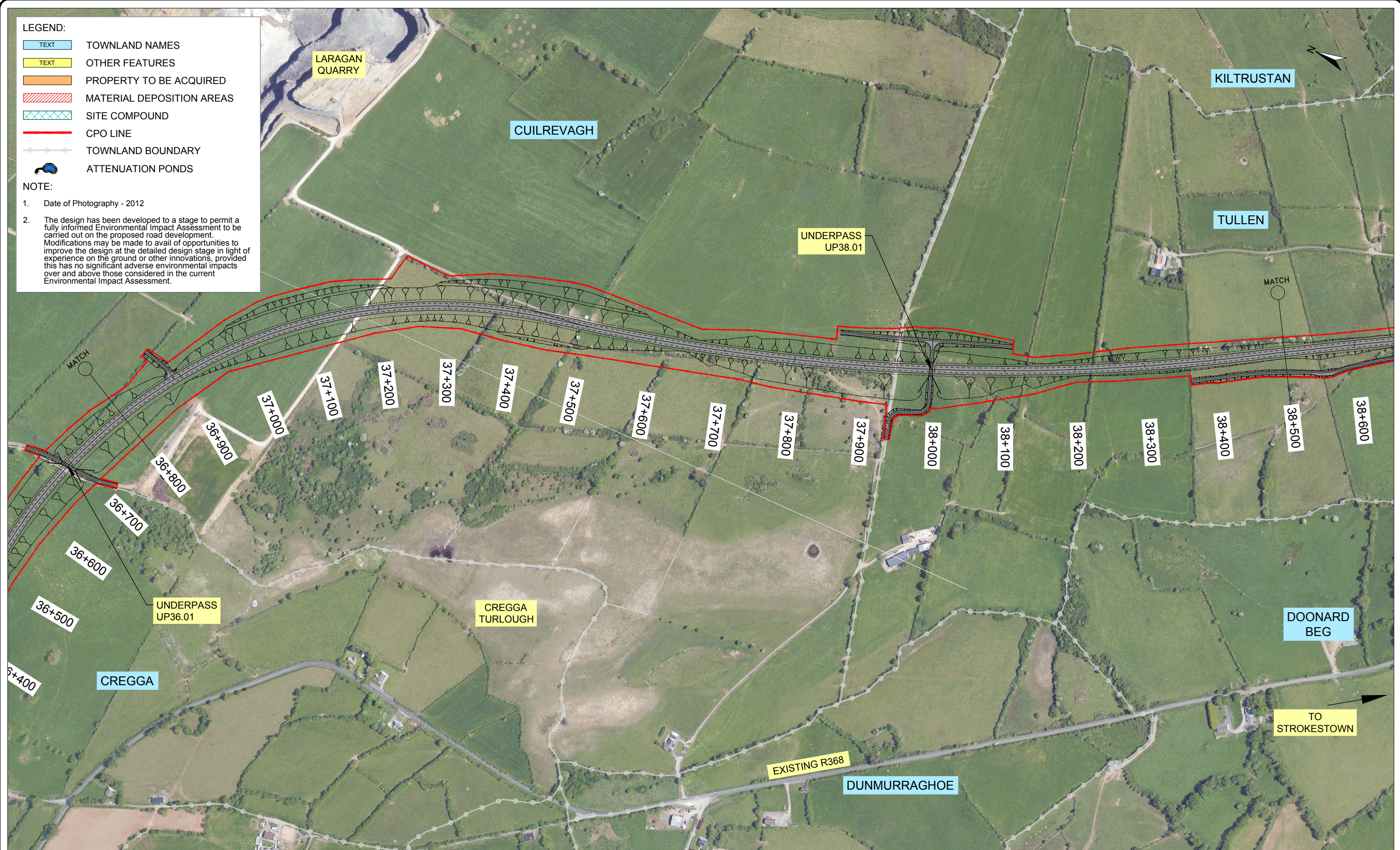
Designed: IC	File:	Status: E.I.A.R.
Drawn: MM	Job No: 14.155	
Checked: BC	Scale: 1:5,000 (@ A3)	Drawing No: Fig 3.26
Approved: JET	Date: December 2017	Rev:

DO NOT SCALE USE FIGURED DIMENSIONS ONLY

- LEGEND:**
- TEXT TOWNLAND NAMES
  - TEXT OTHER FEATURES
  - PROPERTY TO BE ACQUIRED
  - MATERIAL DEPOSITION AREAS
  - SITE COMPOUND
  - CPO LINE
  - TOWNLAND BOUNDARY
  - ATTENUATION PONDS

**NOTE:**

1. Date of Photography - 2012
2. The design has been developed to a stage to permit a fully informed Environmental Impact Assessment to be carried out on the proposed road development. Modifications may be made to avail of opportunities to improve the design at the detailed design stage in light of experience on the ground or other innovations, provided this has no significant adverse environmental impacts over and above those considered in the current Environmental Impact Assessment.



Ordnance Survey Ireland Licence No 2014/18/CCMA Roscommon County Council  
© Ordnance Survey Ireland and Government of Ireland.



Roughan & O'Donovan-AECOM Alliance

Arena House, Arena Road,  
Sandyford, Dublin 18.  
Tel : +353 (1) 2940800  
Fax : +353 (1) 2940820  
e-mail : info@rod.ie  
Website : www.rod.ie  
www.aecom.com

Project  
**N5 BALLAGHADERREEN TO SCRAMOGUE ROAD PROJECT**

**ENVIRONMENTAL IMPACT ASSESSMENT REPORT**

Title  
Plan on Aerial Photography  
Section C  
Sheet 5 of 8

Designed: IC	File:	Status: E.I.A.R.
Drawn: MM	Job No: 14.155	
Checked: BC	Scale: 1:5,000 (@ A3)	Drawing No: Fig 3.27
Approved: JET	Date: December 2017	Rev:

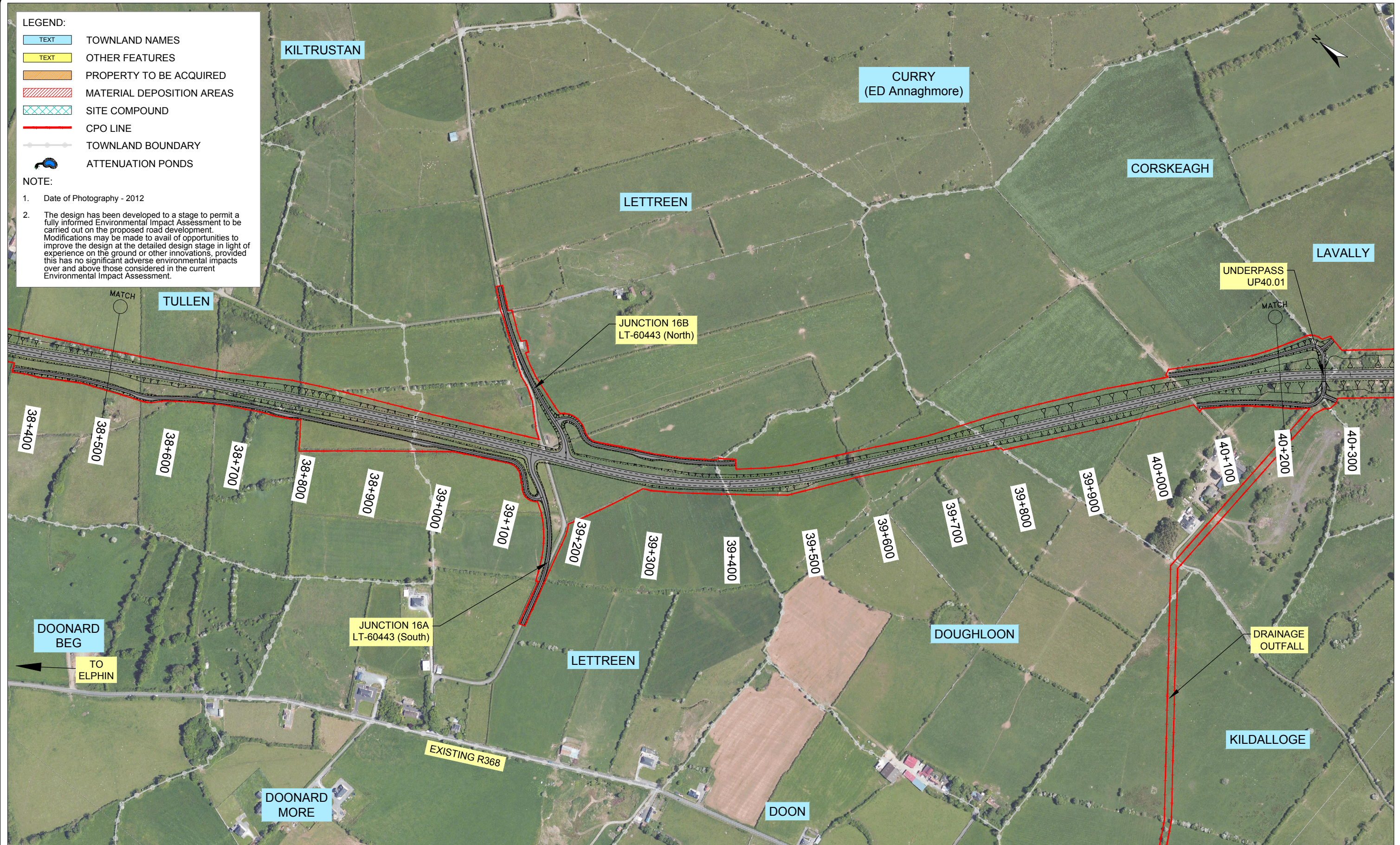
DO NOT SCALE USE FIGURED DIMENSIONS ONLY

**LEGEND:**

- TEXT TOWNLAND NAMES
- TEXT OTHER FEATURES
- PROPERTY TO BE ACQUIRED
- MATERIAL DEPOSITION AREAS
- SITE COMPOUND
- CPO LINE
- TOWNLAND BOUNDARY
- ATTENUATION PONDS

**NOTE:**

1. Date of Photography - 2012
2. The design has been developed to a stage to permit a fully informed Environmental Impact Assessment to be carried out on the proposed road development. Modifications may be made to avail of opportunities to improve the design at the detailed design stage in light of experience on the ground or other innovations, provided this has no significant adverse environmental impacts over and above those considered in the current Environmental Impact Assessment.



Ordnance Survey Ireland Licence No 2014/18/CCMA Roscommon County Council  
© Ordnance Survey Ireland and Government of Ireland.



Roughan & O'Donovan-AECOM Alliance

**ROD AECOM**

Arena House, Arena Road,  
Sandyford, Dublin 18.  
Tel : +353 (1) 2940800  
Fax : +353 (1) 2940820  
e-mail : info@rod.ie  
Website : www.rod.ie  
www.aecom.com

Project  
**N5 BALLAGHADERREEN TO SCRAMOGE ROAD PROJECT**

**ENVIRONMENTAL IMPACT ASSESSMENT REPORT**

Title  
Plan on Aerial Photography  
Section C  
Sheet 6 of 8

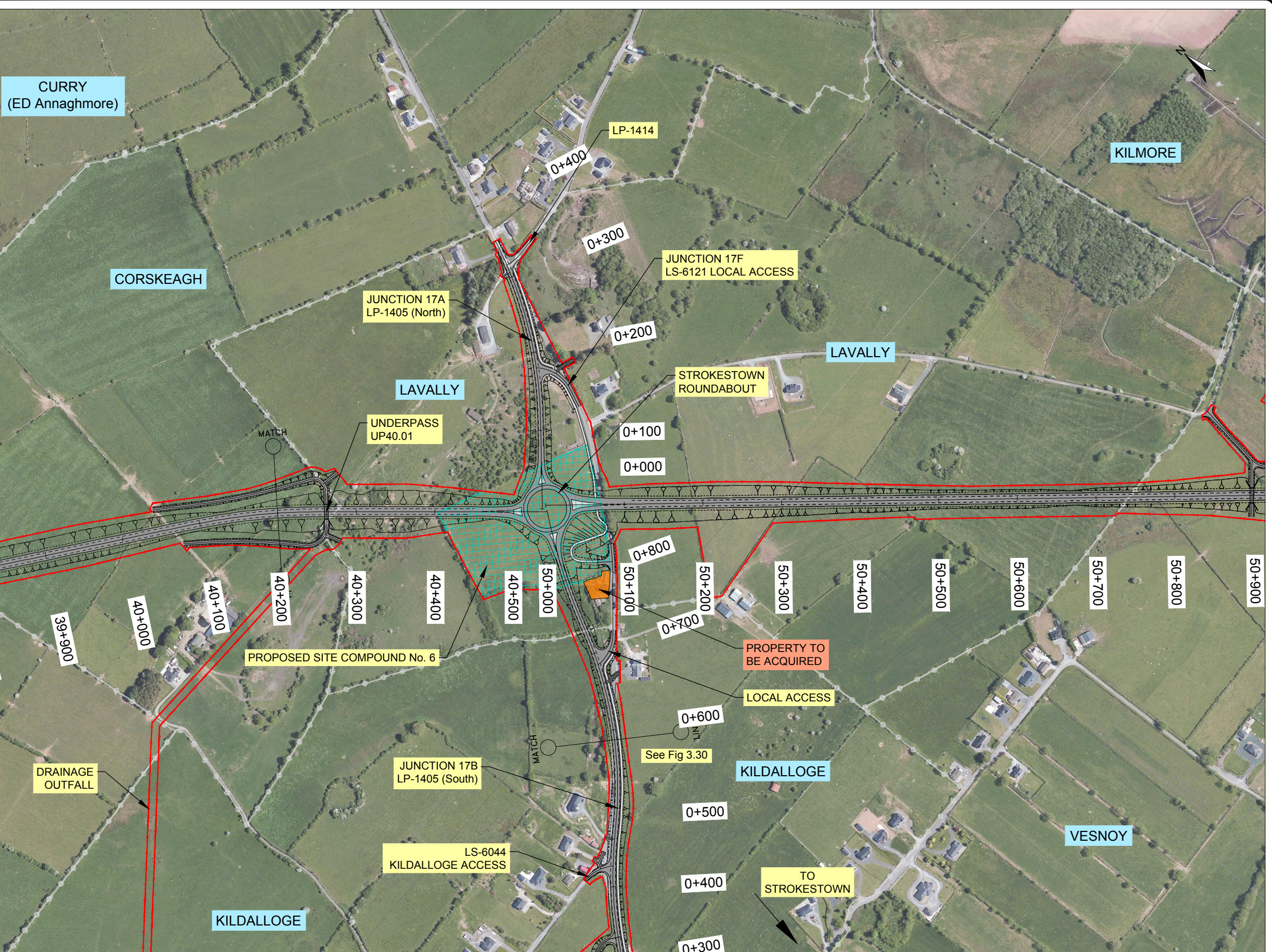
Designed: IC	File:	Status: E.I.A.R.
Drawn: MM	Job No: 14.155	
Checked: BC	Scale: 1:5,000 (@ A3)	Drawing No: Fig 3.28
Approved: JET	Date: December 2017	Rev:

DO NOT SCALE USE FIGURED DIMENSIONS ONLY

- LEGEND:**
- TEXT TOWNLAND NAMES
  - TEXT OTHER FEATURES
  - PROPERTY TO BE ACQUIRED
  - MATERIAL DEPOSITION AREAS
  - SITE COMPOUND
  - CPO LINE
  - TOWNLAND BOUNDARY
  - ATTENUATION PONDS

**NOTE:**

1. Date of Photography - 2012
2. The design has been developed to a stage to permit a fully informed Environmental Impact Assessment to be carried out on the proposed road development. Modifications may be made to avail of opportunities to improve the design at the detailed design stage in light of experience on the ground or other innovations, provided this has no significant adverse environmental impacts over and above those considered in the current Environmental Impact Assessment.



Ordnance Survey Ireland Licence No 2014/18/CCMA Roscommon County Council  
© Ordnance Survey Ireland and Government of Ireland.



Roughan & O'Donovan-AECOM Alliance

**ROD AECOM**

Arena House, Arena Road,  
Sandyford, Dublin 18.  
Tel : +353 (1) 2940800  
Fax : +353 (1) 2940820  
e-mail : info@rod.ie  
Website : www.rod.ie  
www.aecom.com

Project  
**N5 BALLAGHADERREEN TO SCRAMOGE ROAD PROJECT**

**ENVIRONMENTAL IMPACT ASSESSMENT REPORT**

Title  
Plan on Aerial Photography  
Section C  
Sheet 7 of 8

Designed: IC	File:	Status: E.I.A.R.
Drawn: MM	Job No: 14.155	
Checked: BC	Scale: 1:5,000 (@ A3)	Drawing No: Fig 3.29
Approved: JET	Date: December 2017	Rev:

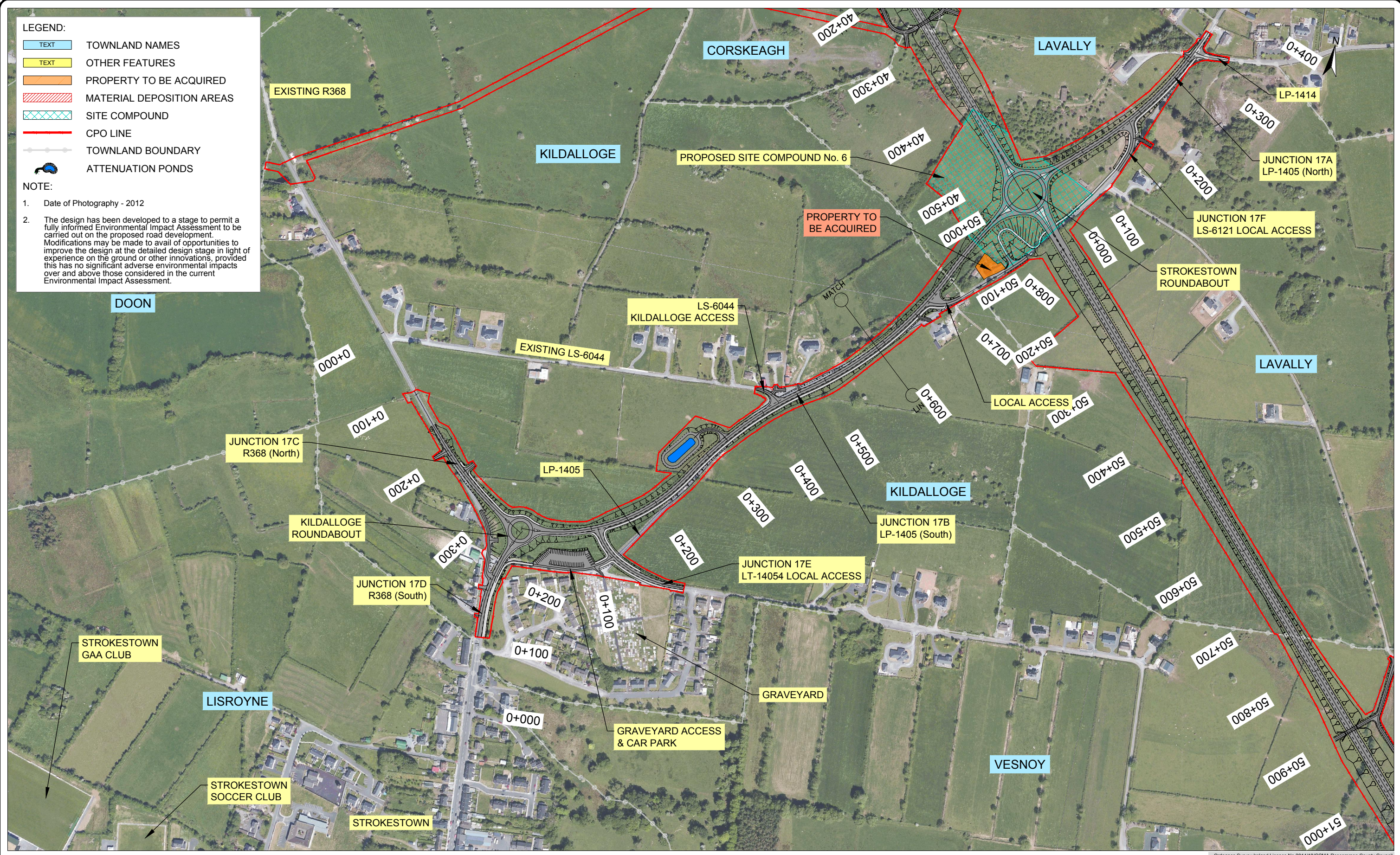
DO NOT SCALE USE FIGURED DIMENSIONS ONLY

**LEGEND:**

- TEXT TOWNLAND NAMES
- TEXT OTHER FEATURES
- PROPERTY TO BE ACQUIRED
- MATERIAL DEPOSITION AREAS
- SITE COMPOUND
- CPO LINE
- TOWNLAND BOUNDARY
- ATTENUATION PONDS

**NOTE:**

1. Date of Photography - 2012
2. The design has been developed to a stage to permit a fully informed Environmental Impact Assessment to be carried out on the proposed road development. Modifications may be made to avail of opportunities to improve the design at the detailed design stage in light of experience on the ground or other innovations, provided this has no significant adverse environmental impacts over and above those considered in the current Environmental Impact Assessment.



Ordnance Survey Ireland Licence No 2014/18/CCMA Roscommon County Council  
© Ordnance Survey Ireland and Government of Ireland.



Roughan & O'Donovan-AECOM Alliance

**ROD AECOM**

Arena House, Arena Road,  
Sandyford, Dublin 18.  
Tel : +353 (1) 2940800  
Fax : +353 (1) 2940820  
e-mail : info@rod.ie  
Website : www.rod.ie  
www.aecom.com

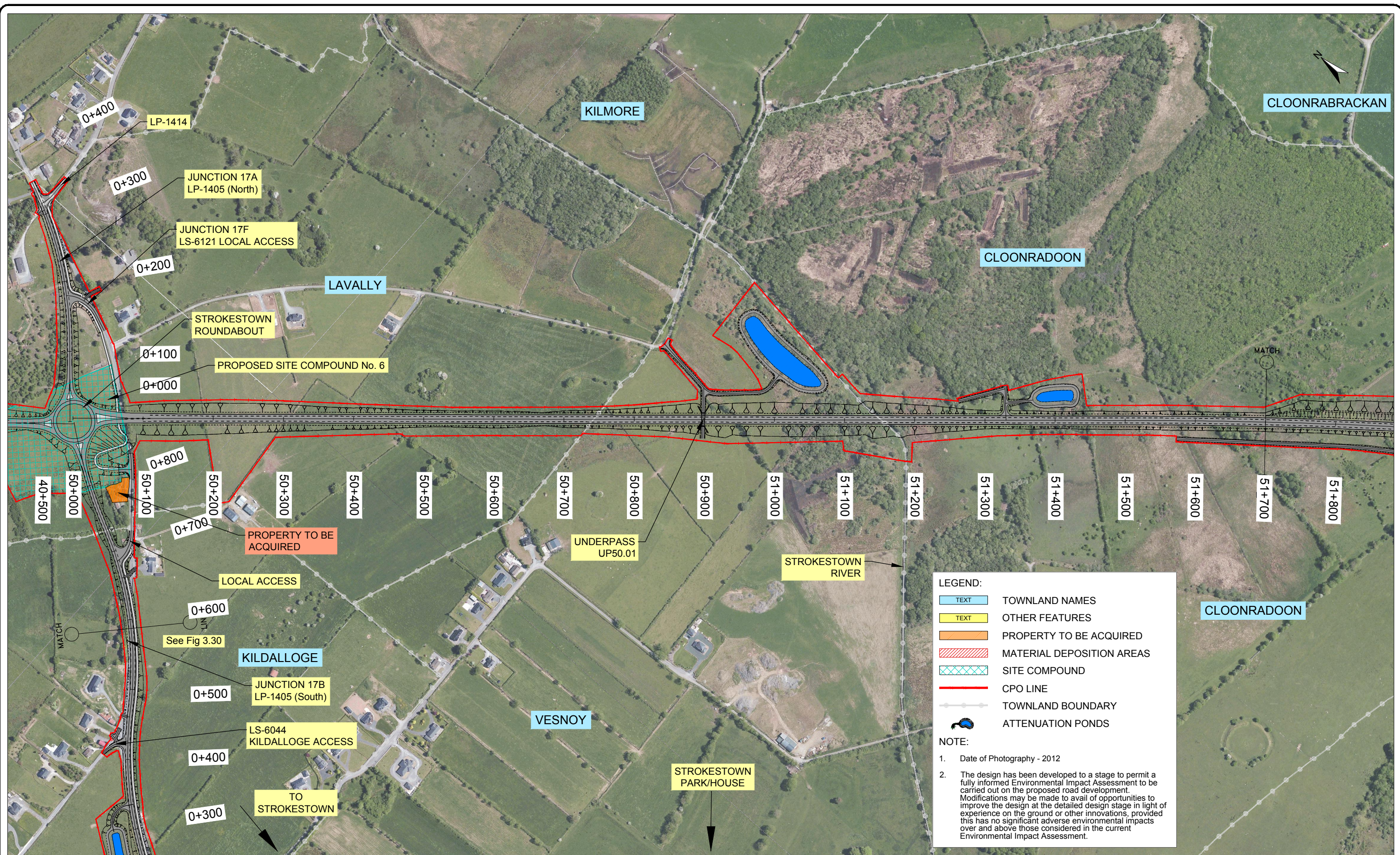
Project  
**N5 BALLAGHADERREEN TO SCRAMOGUE ROAD PROJECT**

**ENVIRONMENTAL IMPACT ASSESSMENT REPORT**

Title  
Plan on Aerial Photography  
Section C  
Sheet 8 of 8

Designed: IC	File:	Status: E.I.A.R.
Drawn: MM	Job No: 14.155	
Checked: BC	Scale: 1:5,000 (@ A3)	Drawing No: Fig 3.30
Approved: JET	Date: December 2017	Rev:

DO NOT SCALE USE FIGURED DIMENSIONS ONLY



**LEGEND:**

- TEXT TOWNLAND NAMES
- TEXT OTHER FEATURES
- PROPERTY TO BE ACQUIRED
- MATERIAL DEPOSITION AREAS
- SITE COMPOUND
- CPO LINE
- TOWNLAND BOUNDARY
- ATTENUATION PONDS

**NOTE:**

1. Date of Photography - 2012
2. The design has been developed to a stage to permit a fully informed Environmental Impact Assessment to be carried out on the proposed road development. Modifications may be made to avail of opportunities to improve the design at the detailed design stage in light of experience on the ground or other innovations, provided this has no significant adverse environmental impacts over and above those considered in the current Environmental Impact Assessment.

Ordnance Survey Ireland Licence No 2014/18/CCMA Roscommon County Council  
© Ordnance Survey Ireland and Government of Ireland.



Roughan & O'Donovan-AECOM Alliance

**ROD AECOM**

Arena House, Arena Road,  
Sandyford, Dublin 18.  
Tel : +353 (1) 2940800  
Fax : +353 (1) 2940820  
e-mail : info@rod.ie  
Website : www.rod.ie  
www.aecom.com

Project  
**N5 BALLAGHADERREEN TO SCRAMOGE ROAD PROJECT**

**ENVIRONMENTAL IMPACT ASSESSMENT REPORT**

Title  
Plan on Aerial Photography  
Section D  
Sheet 1 of 3

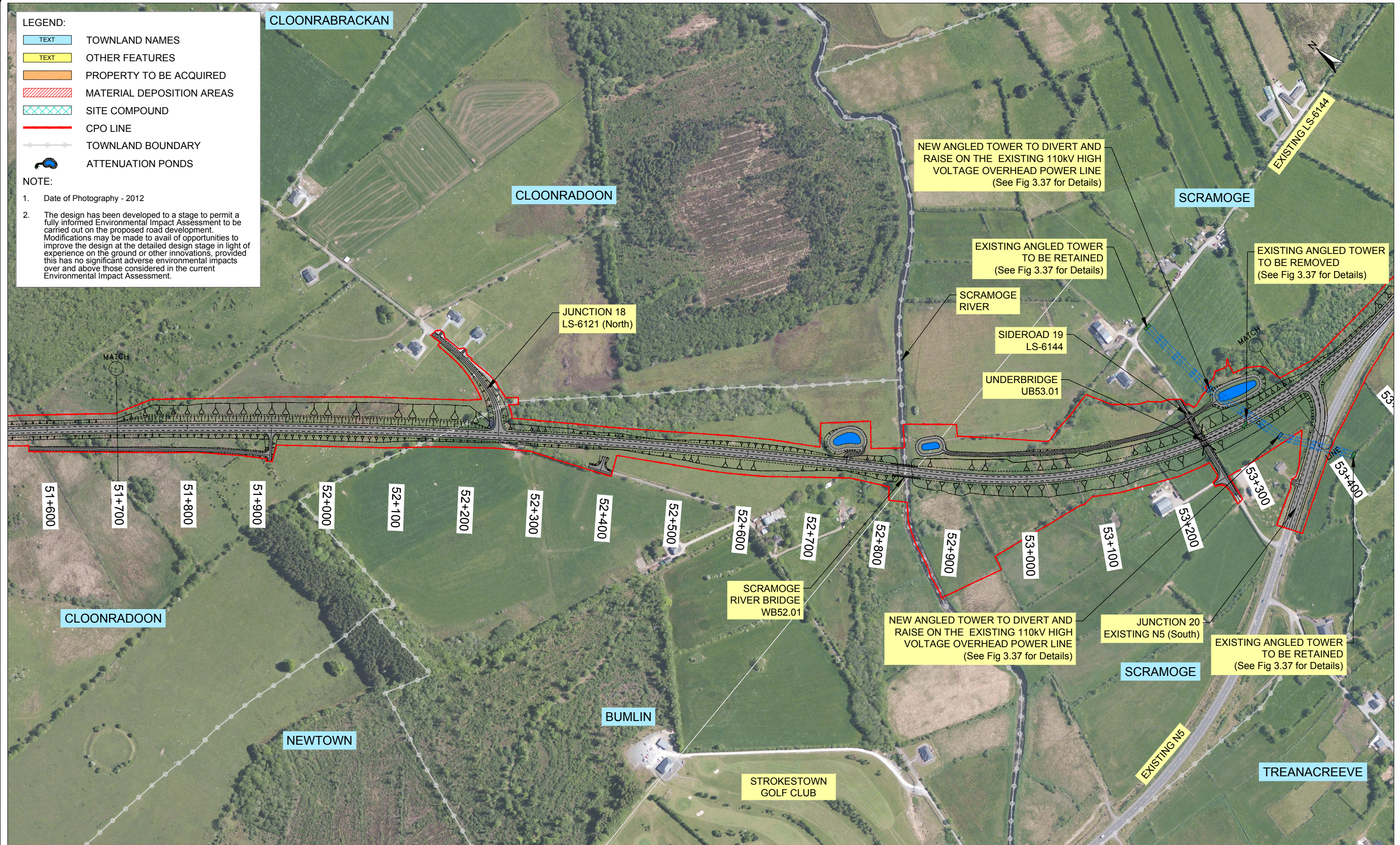
Designed: IC	File:	Status: E.I.A.R.
Drawn: MM	Job No: 14.155	
Checked: BC	Scale: 1:5,000 (@ A3)	Drawing No: Fig 3.31
Approved: JET	Date: December 2017	Rev:

DO NOT SCALE USE FIGURED DIMENSIONS ONLY

- LEGEND:**
- TEXT TOWNLAND NAMES
  - TEXT OTHER FEATURES
  - PROPERTY TO BE ACQUIRED
  - MATERIAL DEPOSITION AREAS
  - SITE COMPOUND
  - CPO LINE
  - TOWNLAND BOUNDARY
  - ATTENUATION PONDS

**NOTE:**

1. Date of Photography - 2012
2. The design has been developed to a stage to permit a fully informed Environmental Impact Assessment to be carried out on the proposed road development. Modifications may be made to avail of opportunities to improve the design at the detailed design stage in light of experience on the ground or other innovations, provided this has no significant adverse environmental impacts over and above those considered in the current Environmental Impact Assessment.



Ordnance Survey Ireland Licence No 2014/18/CCMA Roscommon County Council  
© Ordnance Survey Ireland and Government of Ireland.



Roughan & O'Donovan-AECOM Alliance

**ROD AECOM**

Arena House, Arena Road,  
Sandyford, Dublin 18.  
Tel : +353 (1) 2940800  
Fax : +353 (1) 2940820  
e-mail : info@rod.ie  
Website : www.rod.ie  
www.aecom.com

Project  
**N5 BALLAGHADERREEN TO SCRAMOGE ROAD PROJECT**

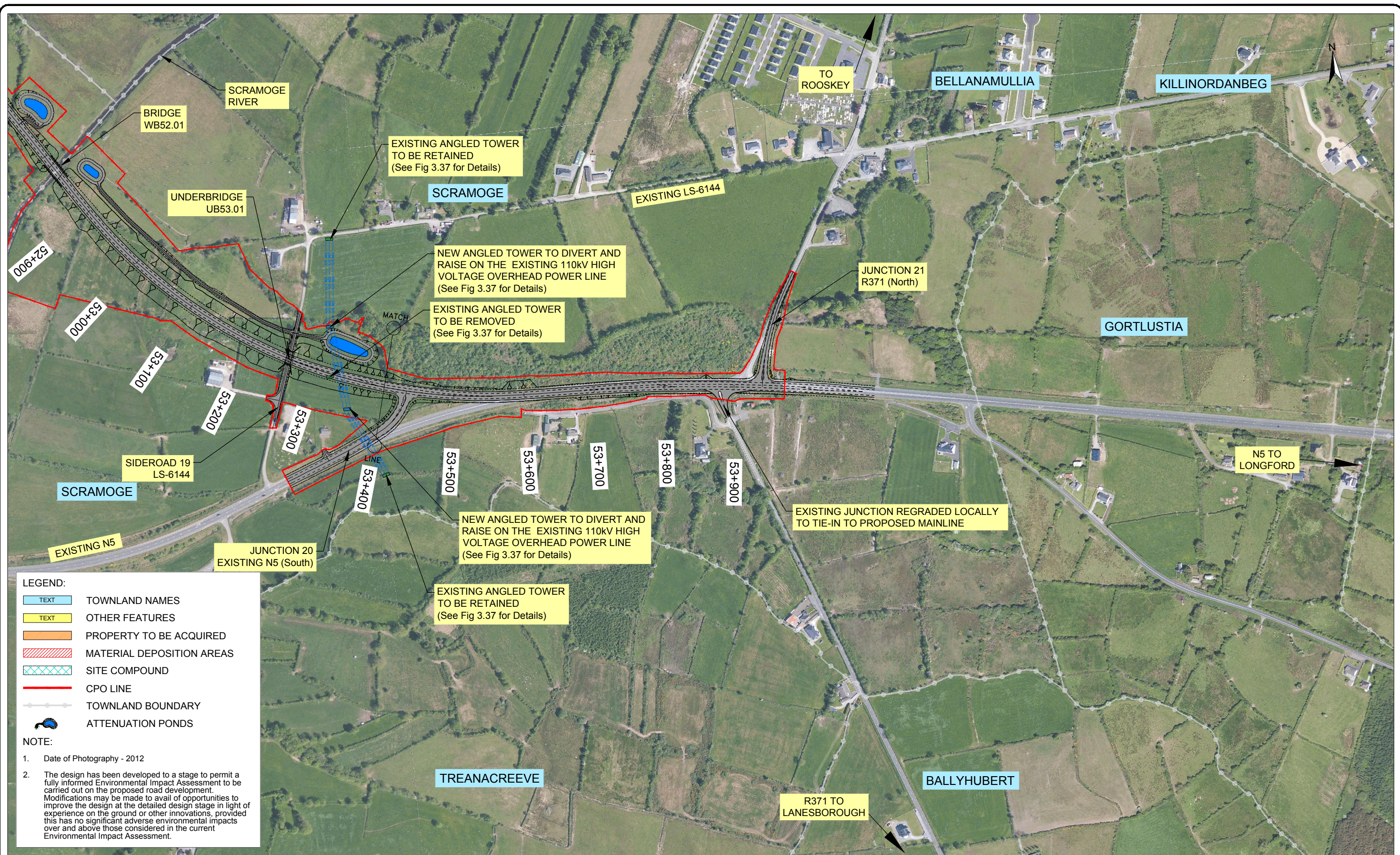
**ENVIRONMENTAL IMPACT ASSESSMENT REPORT**

Title  
Plan on Aerial Photography  
Section D  
Sheet 2 of 3

Designed: IC	File:	Status: E.I.A.R.
Drawn: MM	Job No: 14.155	
Checked: BC	Scale: 1:5,000 (@ A3)	Drawing No: Fig 3.32
Approved: JET	Date: December 2017	Rev:

DO NOT SCALE USE FIGURED DIMENSIONS ONLY





**LEGEND:**

- TEXT TOWNLAND NAMES
- TEXT OTHER FEATURES
- PROPERTY TO BE ACQUIRED
- MATERIAL DEPOSITION AREAS
- SITE COMPOUND
- CPO LINE
- TOWNLAND BOUNDARY
- ATTENUATION PONDS

**NOTE:**

1. Date of Photography - 2012
2. The design has been developed to a stage to permit a fully informed Environmental Impact Assessment to be carried out on the proposed road development. Modifications may be made to avail of opportunities to improve the design at the detailed design stage in light of experience on the ground or other innovations, provided this has no significant adverse environmental impacts over and above those considered in the current Environmental Impact Assessment.

Ordnance Survey Ireland Licence No 2014/18/CCMA Roscommon County Council  
© Ordnance Survey Ireland and Government of Ireland.



**Roughan & O'Donovan-AECOM Alliance**

**ROD AECOM**

Arena House, Arena Road,  
Sandyford, Dublin 18.  
Tel : +353 (1) 2940800  
Fax : +353 (1) 2940820  
e-mail : info@rod.ie  
Website : www.rod.ie  
www.aecom.com

Project  
**N5 BALLAGHADERREEN TO SCRAMOGE ROAD PROJECT**

**ENVIRONMENTAL IMPACT ASSESSMENT REPORT**

Title  
Plan on Aerial Photography  
Section D  
Sheet 3 of 3

Designed: IC	File:	Status: E.I.A.R.
Drawn: MM	Job No: 14.155	
Checked: BC	Scale: 1:5,000 (@ A3)	Drawing No: Fig 3.33
Approved: JET	Date: December 2017	Rev:

DO NOT SCALE USE FIGURED DIMENSIONS ONLY



**LEGEND:**

- TEXT TOWNLAND NAMES
- TEXT OTHER FEATURES
- PROPERTY TO BE ACQUIRED
- MATERIAL DEPOSITION AREAS
- SITE COMPOUND
- CPO LINE
- TOWNLAND BOUNDARY
- ATTENUATION PONDS

**NOTE:**

1. Date of Photography - 2012
2. The design has been developed to a stage to permit a fully informed Environmental Impact Assessment to be carried out on the proposed road development. Modifications may be made to avail of opportunities to improve the design at the detailed design stage in light of experience on the ground or other innovations, provided this has no significant adverse environmental impacts over and above those considered in the current Environmental Impact Assessment.

Ordnance Survey Ireland Licence No 2014/18/CCMA Roscommon County Council  
© Ordnance Survey Ireland and Government of Ireland.



Roughan & O'Donovan-AECOM Alliance

**ROD AECOM**

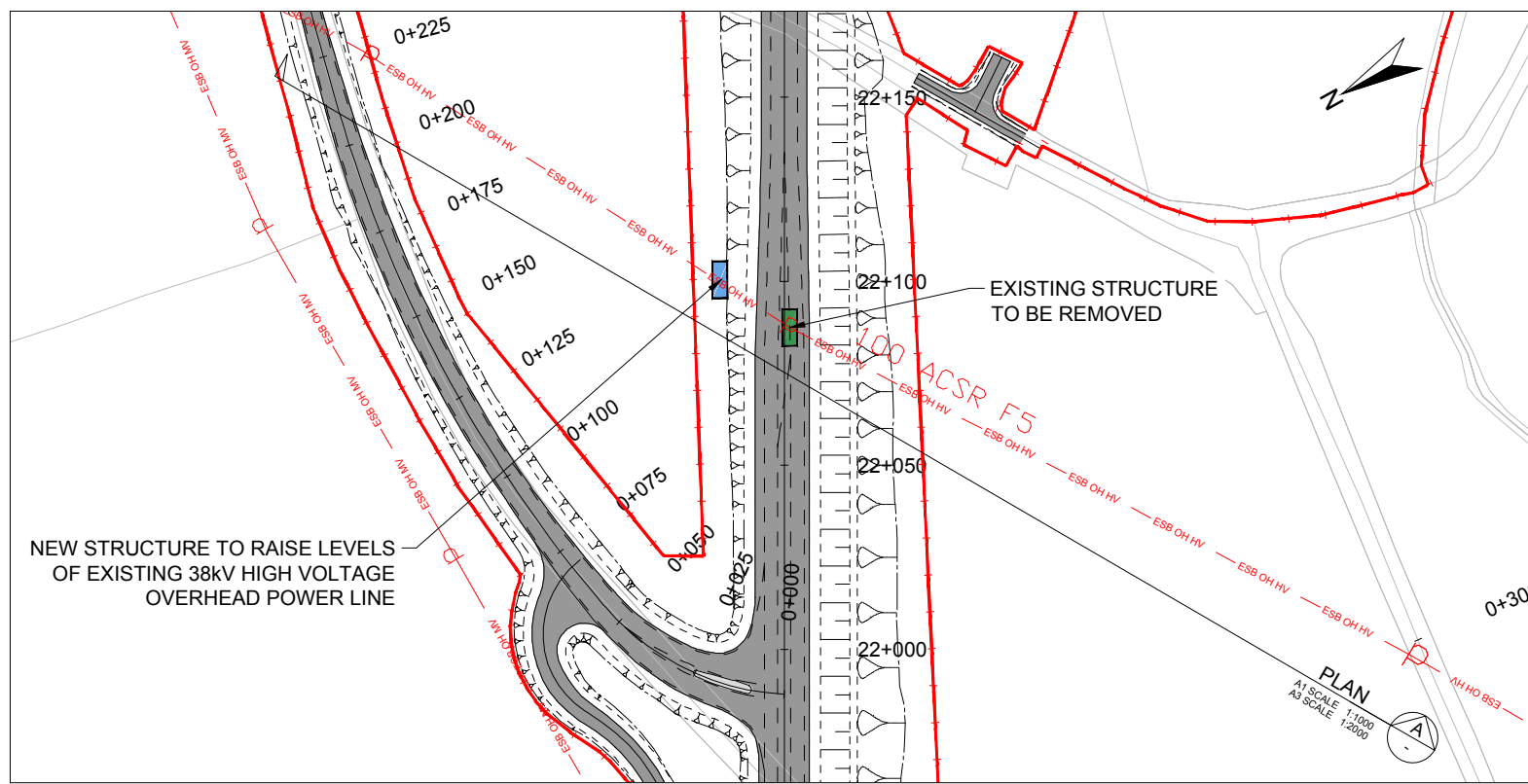
Arena House, Arena Road,  
Sandyford, Dublin 18.  
Tel : +353 (1) 2940800  
Fax : +353 (1) 2940820  
e-mail : info@rod.ie  
Website : www.rod.ie  
www.aecom.com

Project  
**N5 BALLAGHADERREEN TO SCRAMOGE ROAD PROJECT**

**ENVIRONMENTAL IMPACT ASSESSMENT REPORT**

Title Plan on Aerial Photography Frenchpark (Existing N5/R361) Junction		Status E.I.A.R.	
Designed: RJS	File:	Job No: 14.155	Rev:
Drawn: MM	Scale: 1:1,000 (@ A3)	Drawing No: Fig 3.34	
Checked: BC	Date: December 2017		
Approved: JET			

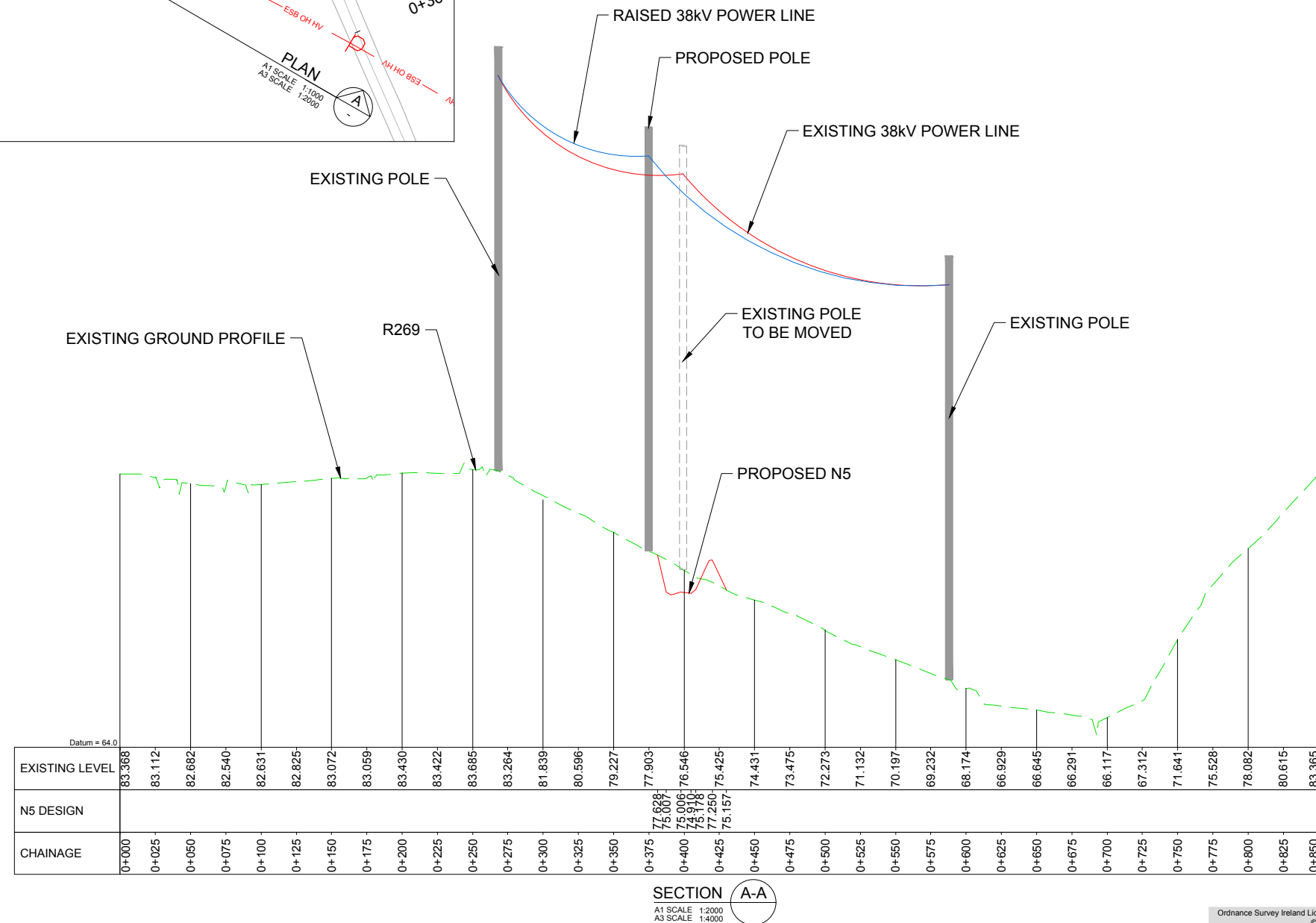
DO NOT SCALE USE FIGURED DIMENSIONS ONLY



INDICATIVE PHOTO OF SIMILAR E.S.B 38kV POWER LINE

**LEGEND:**

— ESB OH HV	EXISTING ESB HIGH VOLTAGE OVERHEAD
— ESB OH LV	EXISTING ESB LOW VOLTAGE OVERHEAD
— ESB OH	PROPOSED ESB HIGH VOLTAGE OVERHEAD



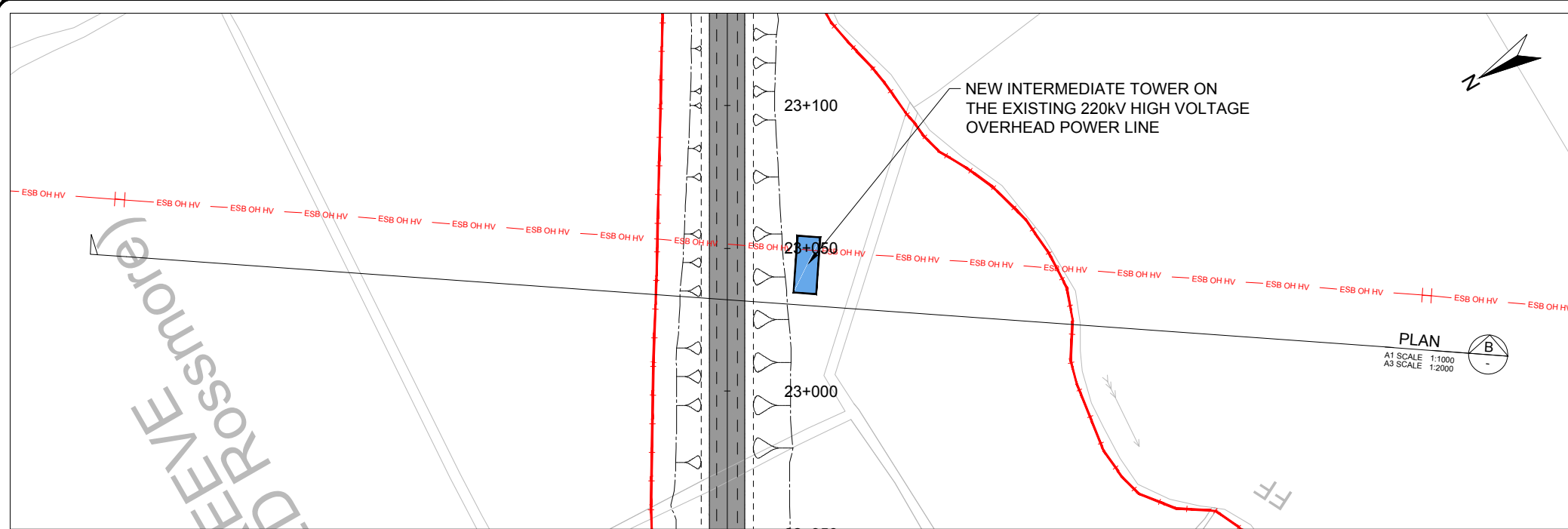
Arena House, Arena Road,  
Sandyford, Dublin 18.  
Tel : +353 (1) 2940800  
Fax : +353 (1) 2940820  
e-mail : info@rod.ie  
Website : www.rod.ie  
www.aecom.com

Project  
**N5 BALLAGHADERREEN TO SCRAMOGE ROAD PROJECT**

**ENVIRONMENTAL IMPACT ASSESSMENT REPORT**

Title		E.S.B. 38kV High Voltage Overhead Diversion	
Designed: RJS	File:	Status: E.I.A.R.	
Drawn: LA	Job No: 14.155		
Checked: BC	Scale: As Shown	Drawing No: Fig 3.35	Rev:
Approved: JET	Date: December 2017		

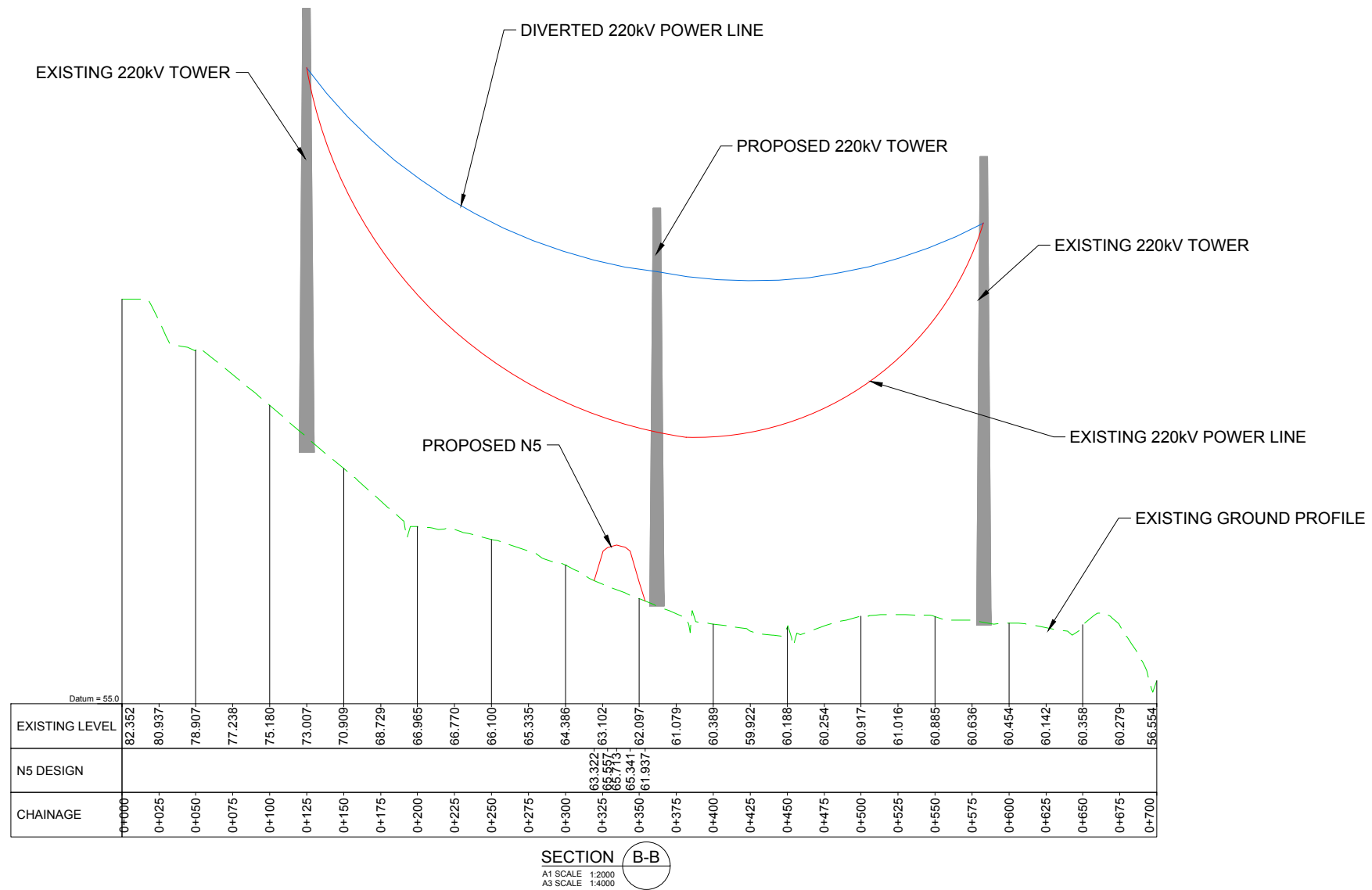
DO NOT SCALE USE FIGURED DIMENSIONS ONLY



INDICATIVE PHOTO OF SIMILAR 220kV TOWER

**LEGEND:**

— ESB OH HV	EXISTING ESB HIGH VOLTAGE OVERHEAD
— ESB OH LV	EXISTING ESB LOW VOLTAGE OVERHEAD
— ESB OH	PROPOSED ESB HIGH VOLTAGE OVERHEAD



Ordnance Survey Ireland Licence No 2014/18/CCMA Roscommon County Council  
© Ordnance Survey Ireland and Government of Ireland.



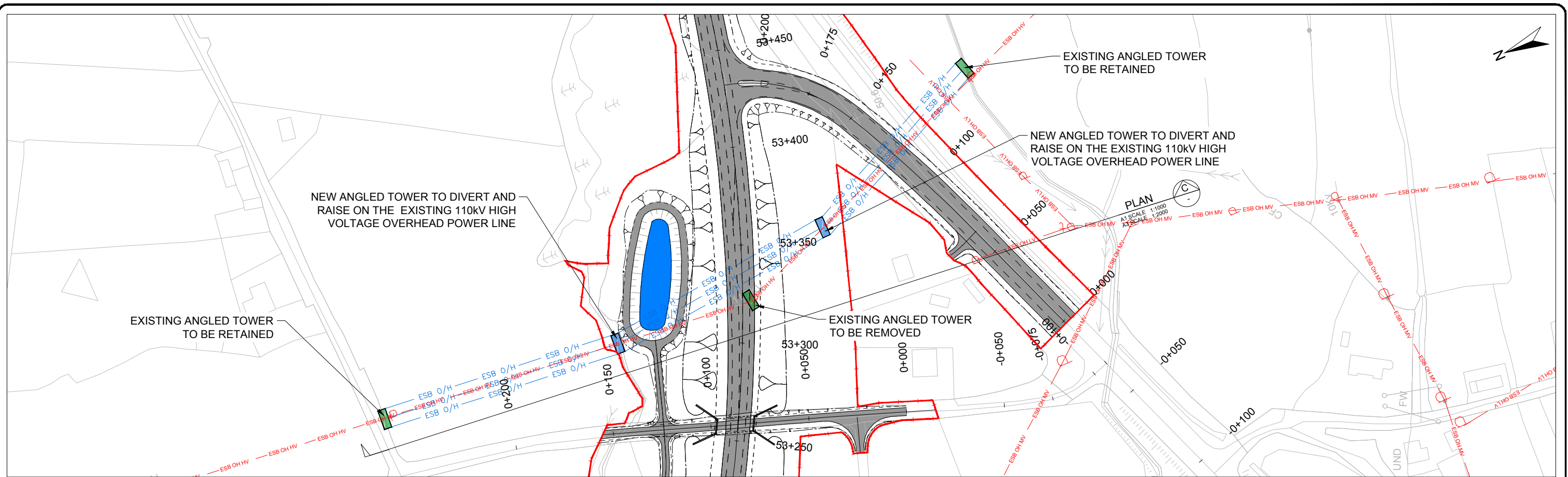
Arena House, Arena Road,  
Sandyford, Dublin 18.  
Tel : +353 (1) 2940800  
Fax : +353 (1) 2940820  
e-mail : info@rod.ie  
Website : www.rod.ie

Project  
**N5 BALLAGHADERREEN TO SCRAMOGE ROAD PROJECT**

**ENVIRONMENTAL IMPACT ASSESSMENT REPORT**

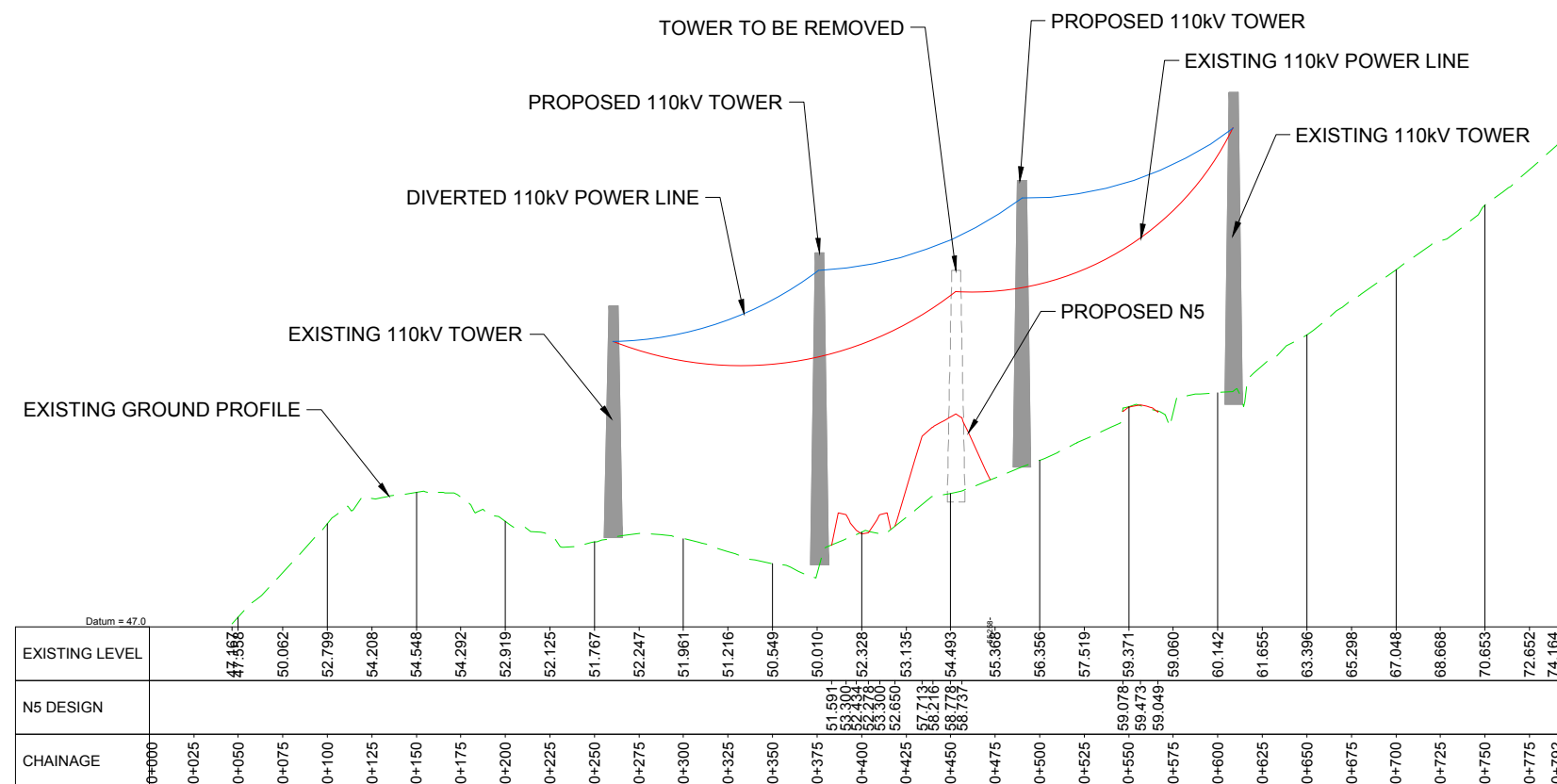
Title		E.S.B. 220kV High Voltage Overhead Diversion	
Designed: RJS	File:	Status:	E.I.A.R.
Drawn: LA	Job No: 14.155		
Checked: BC	Scale: As Shown	Drawing No:	Fig 3.36
Approved: JET	Date: December 2017	Rev:	

DO NOT SCALE USE FIGURED DIMENSIONS ONLY



**LEGEND:**

— ESB OH HV	— EXISTING ESB HIGH VOLTAGE OVERHEAD
— ESB OH LV	— EXISTING ESB LOW VOLTAGE OVERHEAD
— ESB OH	— PROPOSED ESB HIGH VOLTAGE OVERHEAD



INDICATIVE PHOTO OF SIMILAR 110kV ANGLED TOWER

SECTION C-C  
A1 SCALE 1:2000  
A3 SCALE 1:4000

Ordnance Survey Ireland Licence No 2014/18/CCMA Roscommon County Council  
© Ordnance Survey Ireland and Government of Ireland.



**Roughan & O'Donovan-AECOM Alliance**

**ROD AECOM**

Arena House, Arena Road, Sandyford, Dublin 18.  
Tel: +353 (1) 2940800  
Fax: +353 (1) 2940820  
e-mail: info@rod.ie  
Website: www.rod.ie  
www.aecom.com

Project  
**N5 BALLAGHADERREEN TO SCRAMOGE ROAD PROJECT**

**ENVIRONMENTAL IMPACT ASSESSMENT REPORT**

Title		E.S.B. 110kV High Voltage Overhead Diversion	
Designed: RJS	File:	Status: E.I.A.R.	
Drawn: LA	Job No: 14.155		
Checked: BC	Scale: As Shown	Drawing No: Fig 3.37	Rev:
Approved: JET	Date: December 2017		

DO NOT SCALE USE FIGURED DIMENSIONS ONLY